

PMC-2R
 OCG-OCI-NK-NKI-RITES
 Engineer's Response
 Name: NAVEEN CHOPRA
 Signature: [Signature]
 Date: 04.02.2020
 Alignment Engineer
 PMC-2R (OCG Consortium)
 For 'The Engineer' for WDFC Phase-2

GOOD FOR CONSTRUCTION
 EXPRESS FREIGHT CONSORTIUM
 WDFCCIL - CTP-13
 Contractor's Representative: [Signature]
 Date: [Date]

N. RAMAKRISHNA RAJU
 Chief Designer
 [Signature]



(S.K. Pathak)

- NOTES:
- ALL DIMENSIONS ARE IN METERS AND CHANGES ARE IN KILOMETERS UNLESS OTHERWISE STATED.
 - EXISTING WORK IS SHOWN IN BLACK.
 - PROPOSED WORK IS SHOWN IN RED.
 - CHANGES SHOWN ARE AS PER DFC DOWN MAIN TRACK (AS ADJACENT TO IR TRACK).
 - DETAILED CROSS SECTIONS ARE BASED ON APPROVED ALIGNMENT DRAWING 13/AL/DG/0061E TO 0078E (NONOC RECEIVED VIDE LETTER NO. LCOCCG/DFCC/CTP-13/1702/25094 (DATED 07-JUNE-2019)).
 - DETAILED CROSS SECTIONS ARE PREPARED WITH REFERENCE TO APPROVED TYPICAL CROSS-SECTIONS EXCEPT THE FORMATION WIDTH, WHICH IS CHANGED FROM 13.5M TO 13.86M VIDE ENGINEER LETTER NO. LCOCCG/DFCC/CTP-13/1702/25094 (DATED 22-FEBRUARY-2017).
 - TRACK FORMATION CROSS FALL - 1:30.
 - FOR THE LOCATION OF STRUCTURES REFER TO RELEVANT GENERAL ARRANGEMENT DRAWINGS.
 - FOR DRAINAGE DETAILS, REFER TO LATEST STORM WATER DRAIN PLAN & PROFILE DRAWING AND TYPICAL DRAINAGE CROSS SECTION DETAILS SUBMITTED SEPARATELY AS DETAILED BELOW.
 - FOR GROUND IMPROVEMENT, REFER TO RELEVANT DRAWINGS SUBMITTED SEPARATELY AS DETAILED BELOW.
 - THE DETAILS OF FORMATION LEVELS, OFFSET DISTANCE BETWEEN IR UP LINE AND DFC DOWN LINE AND NOT IN SCOPE OF CTP13 CHANGING LIMITS SHALL BE VERIFIED WITH APPROVED ALIGNMENT DRAWINGS.
 - FOR EARTH RETAINING STRUCTURE DETAILS, REFER TO RELEVANT DRAWINGS SUBMITTED SEPARATELY AS DETAILED BELOW.
 - FOR DIVERSION OF ROAD/STREAM/NALLA ETC, REFER TO RELEVANT DIVERSION DRAWINGS SUBMITTED SEPARATELY.
 - IF ROW IS GREATER THAN CROSS-SECTION LIMIT, THE ROW LINE IS NOT SHOWN CROSS SECTION DRAWING AND SAME SHALL BE TAKEN FROM ALIGNMENT DRAWINGS/ROW VALIDATION REPORT. THE LINES SHALL BE RECONFIRMED AT SITE AS PER ACTUAL GROUND LEVELS.
 - PROVISION SHALL BE MADE FOR TRACK CROSSINGS OF S&T/E&M CABLES AS PER CONTRACT REQUIREMENT.

- REFERENCE TO DRAWINGS: (LATEST REVISION)
- 13/ST/DG/1100 ... DETAILS OF RCC RETURN WALL FOR EMBANKMENT (ON ROW SIDE)
 - 13/GE/DD/0762 ... GROUND IMPROVEMENT FOR EXPANSIVE SOIL FOR EMBANKMENT STRETCH FROM CH. 104.000 KM TO 126.000 KM
 - 13/GE/DD/0763 ... GROUND IMPROVEMENT FOR EXPANSIVE SOIL FOR EMBANKMENT STRETCH FROM CH. 126.000km TO 131.000km
 - 13/GE/DD/0765 ... GROUND IMPROVEMENT FOR EXPANSIVE SOIL FOR EMBANKMENT STRETCH FROM CH. 126.000km TO 131.000km
 - 13/DE/DD/0766 ... GROUND IMPROVEMENT FOR EXPANSIVE SOIL FOR EMBANKMENT STRETCH FROM CH. 126.000km TO 131.000km

LEGENDS & ABBREVIATION:

THE CROSS-SECTION OF DFC UP/DOWN MAIN LINE ARE INDICATIVE. FOR MAIN LINE CROSS-SECTION DETAILS, PLEASE REFER MAIN LINE GFC DETAILED CROSS-SECTION DRAWING.

EXISTING ROW AS PER ROW PILLAR AVAILABLE AT SITE.

PROPOSED NALLA DIVERSION INNER EDGE OF PROPOSED ROAD.

INNER EDGE OF NOT IN SCOPE SERVICE ROAD.

BLANKET.

SUBGRADE.

EXISTING GROUND.

FUTURE IR TRACK.

NO.	DATE	REVISION	BY	CHKD	APPD
3	28-04-18	REVISED AS PER P&C COMMENTS (L.O.C. LCOCCG/DFCC/CTP-13/1702/25094 (DATED 14-02-2019))	ACT	SRG	SKP
2	28-03-18	REVISED AS PER P&C COMMENTS (L.O.C. LCOCCG/DFCC/CTP-13/1702/25094 (DATED 04-02-2018))	ACT	SRG	SKP
1	18-03-18	ISSUE FOR CONSTRUCTION	ACT	SRG	SKP

PROJECT: WESTERN DEDICATED FREIGHT CORRIDOR ADDITIONAL SCOPE OF CONTRACT PACKAGE - 13 PROPOSED DFC CONNECTIVITY BETWEEN PANOLI (IR) TO NEW SANJALI (DFC)

EMPLOYER: DEDICATED FREIGHT CORRIDOR CORPORATION OF INDIA LTD.

PMC: PMC-2R ORIENTAL CONSULTANTS GLOBAL CONSORTIUM OCG-OCI-NK-NKI-RITES

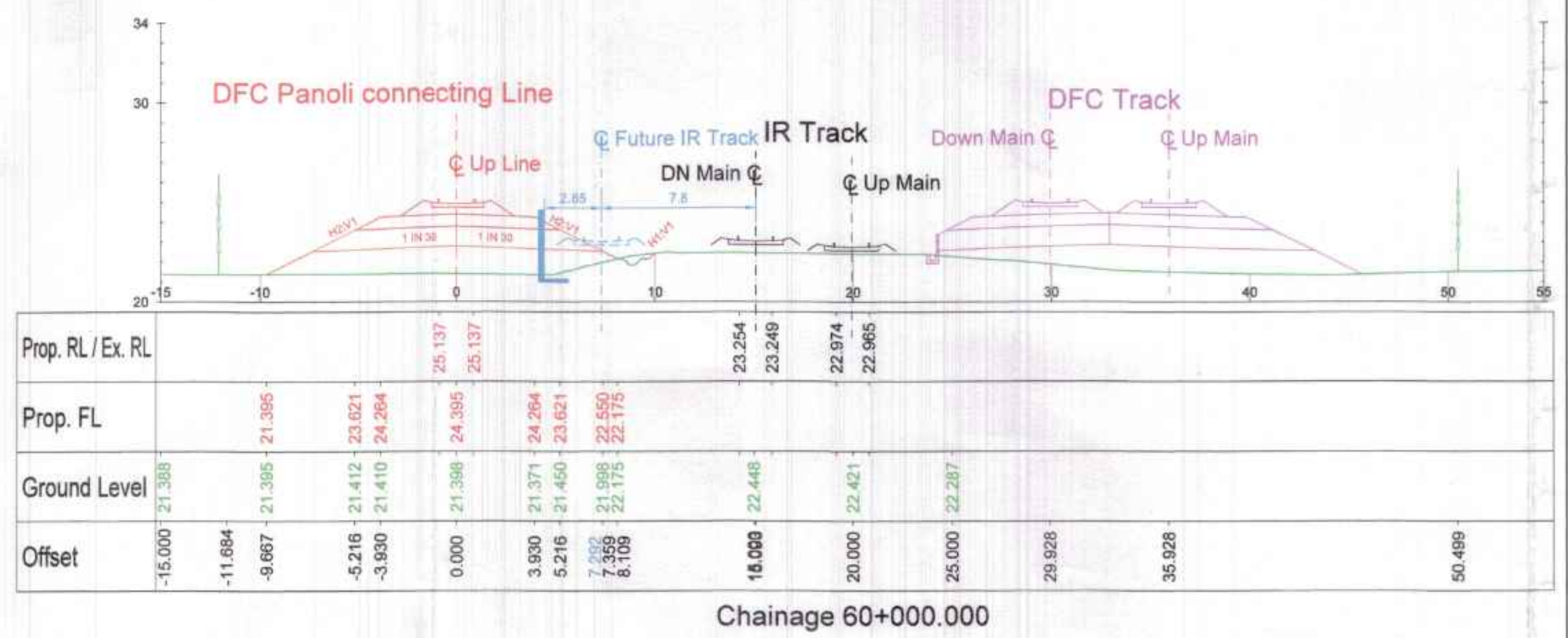
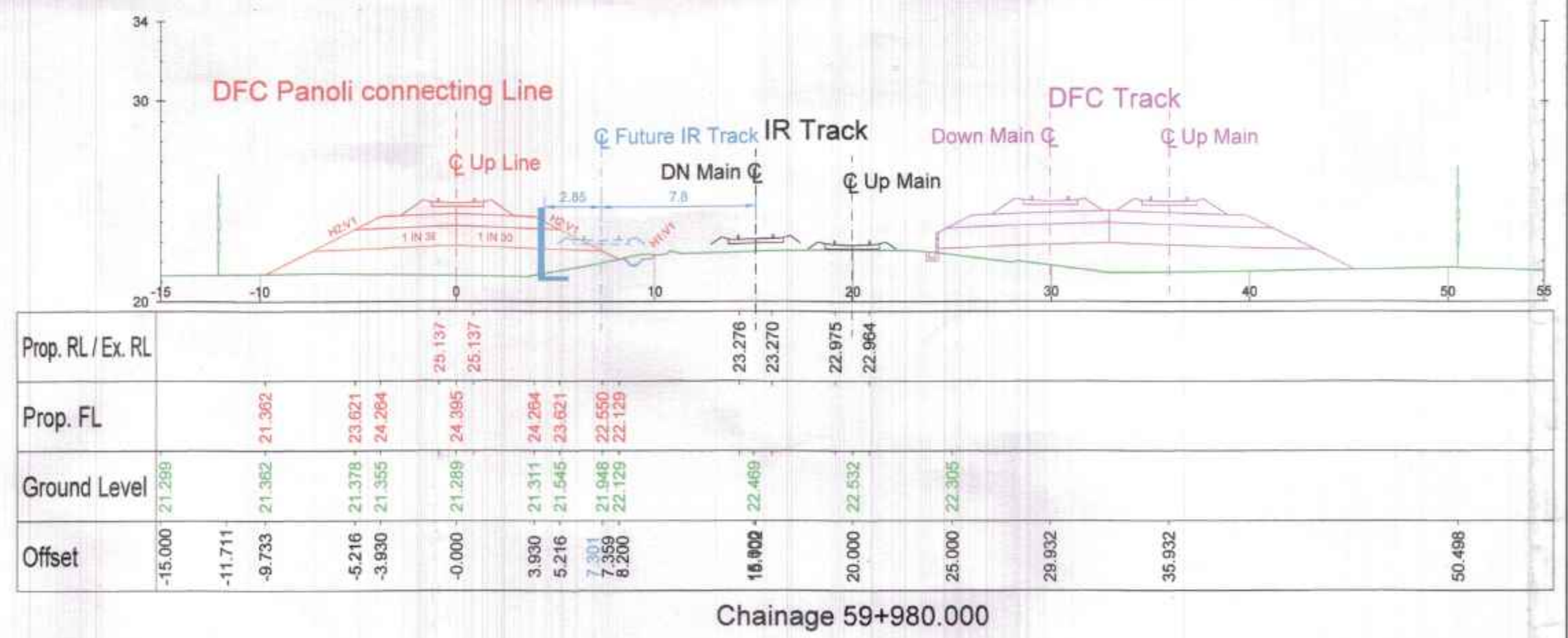
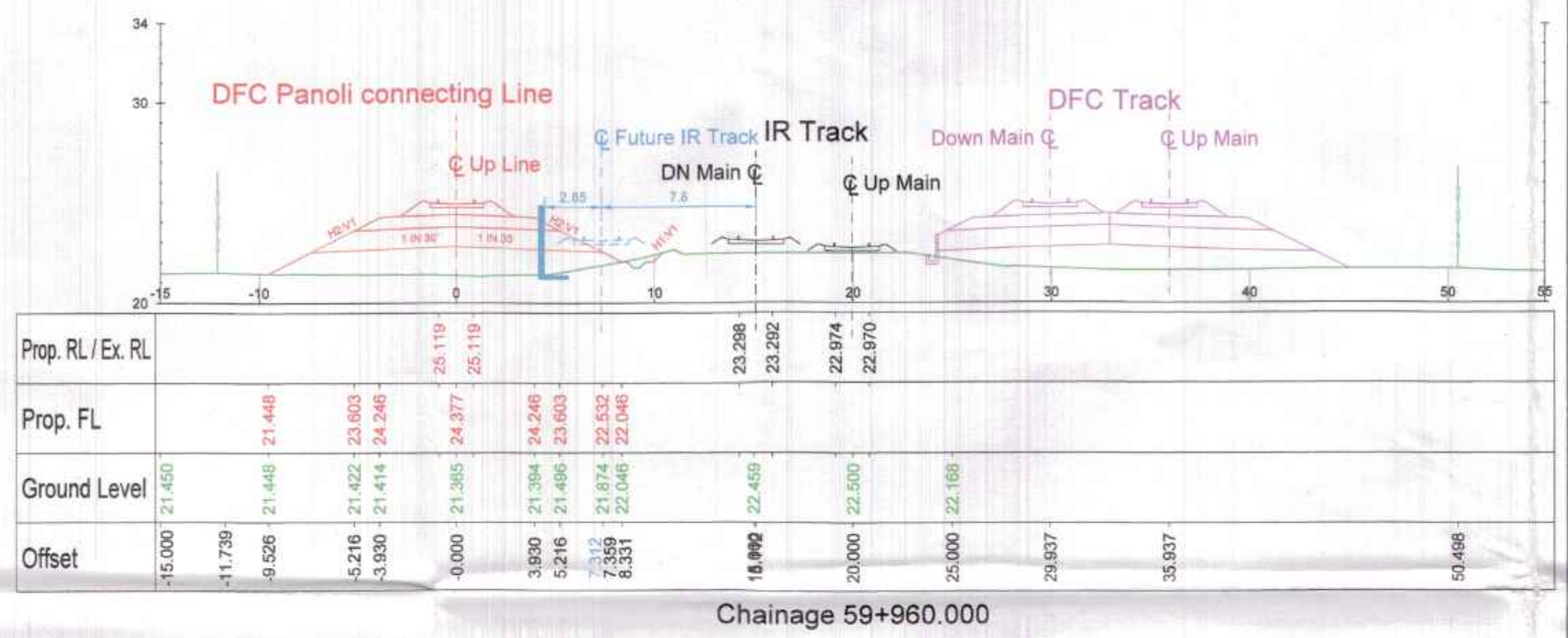
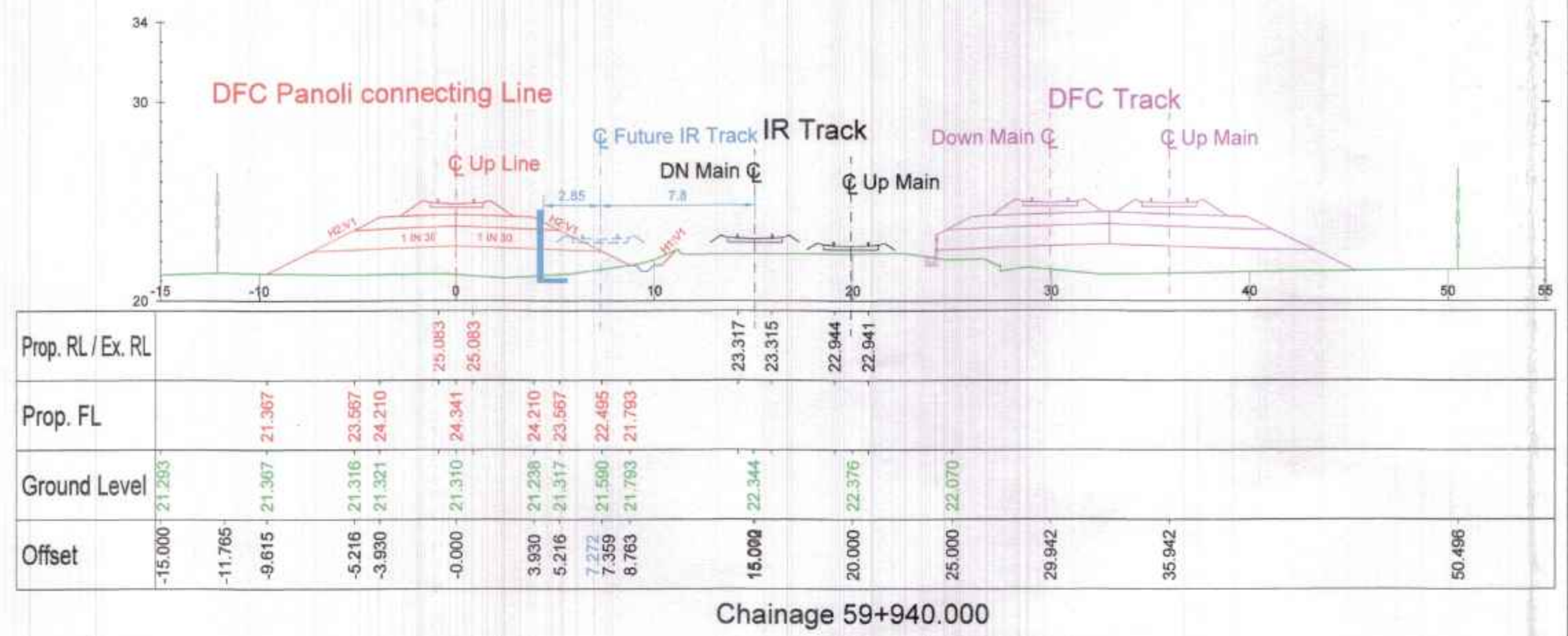
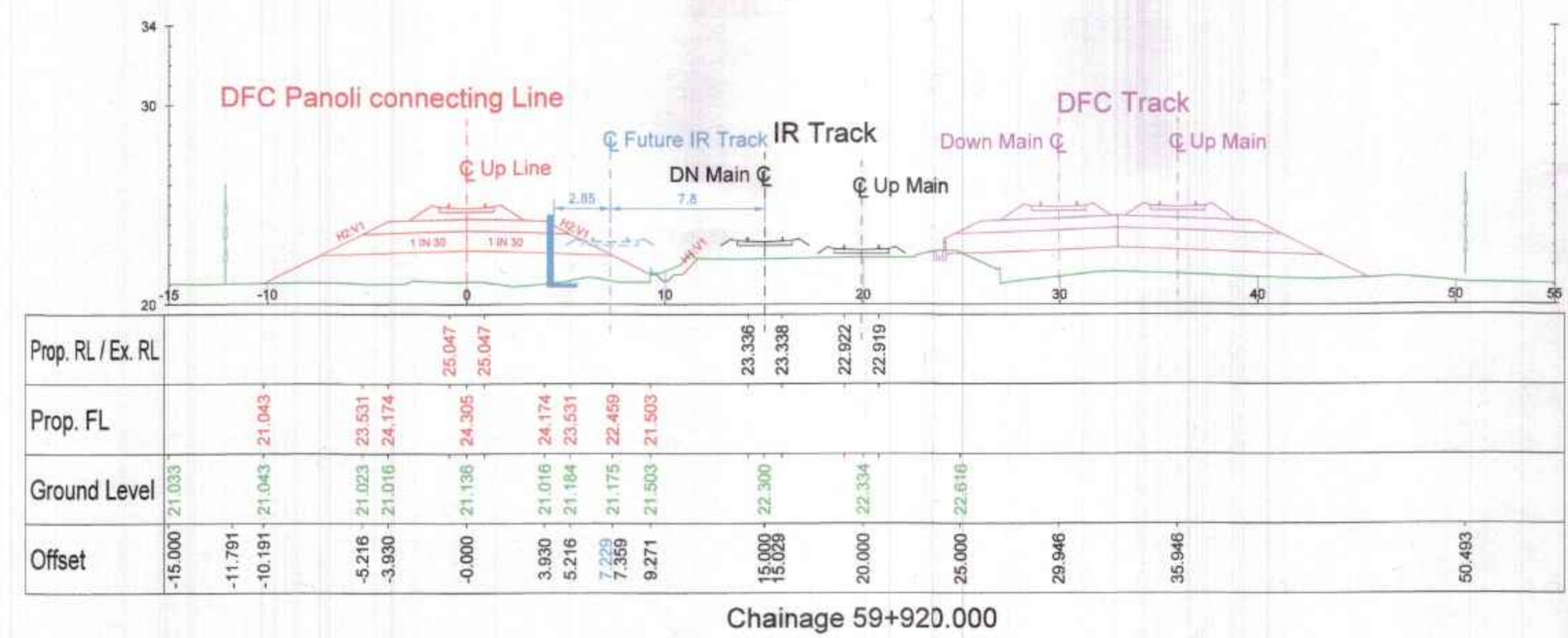
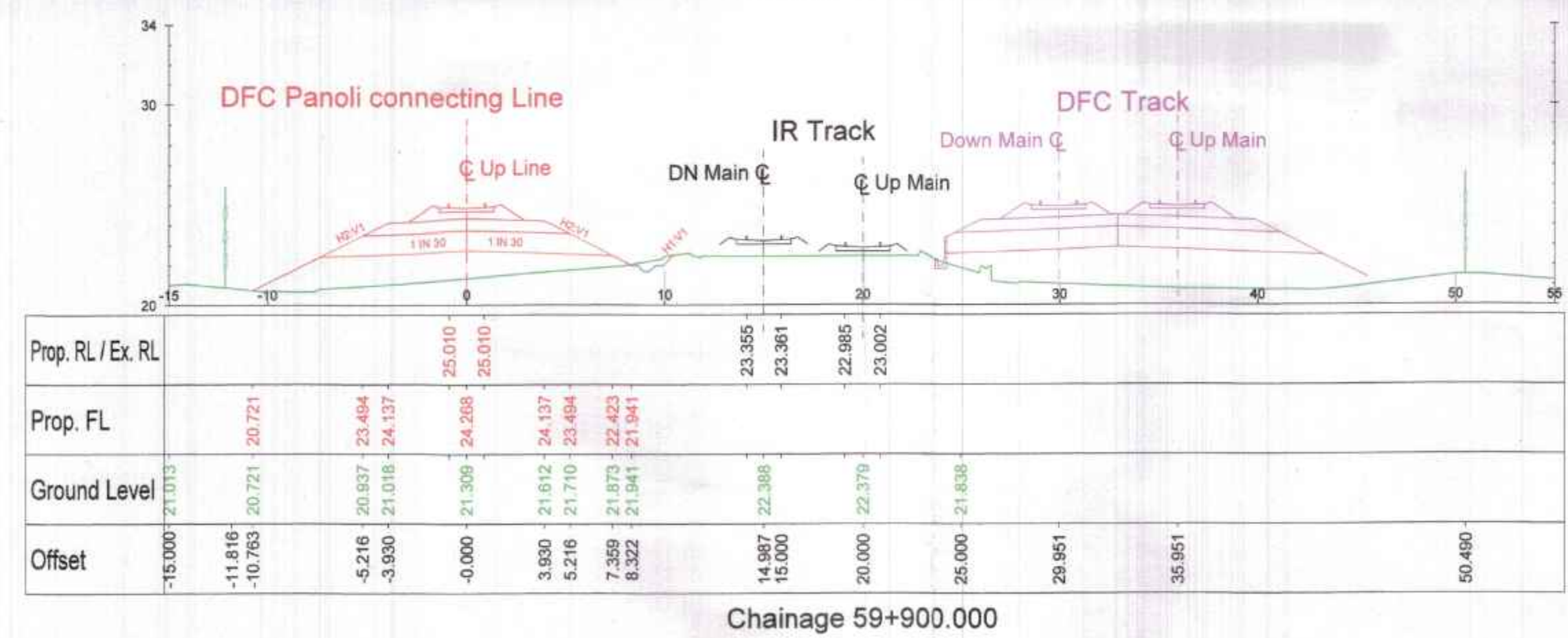
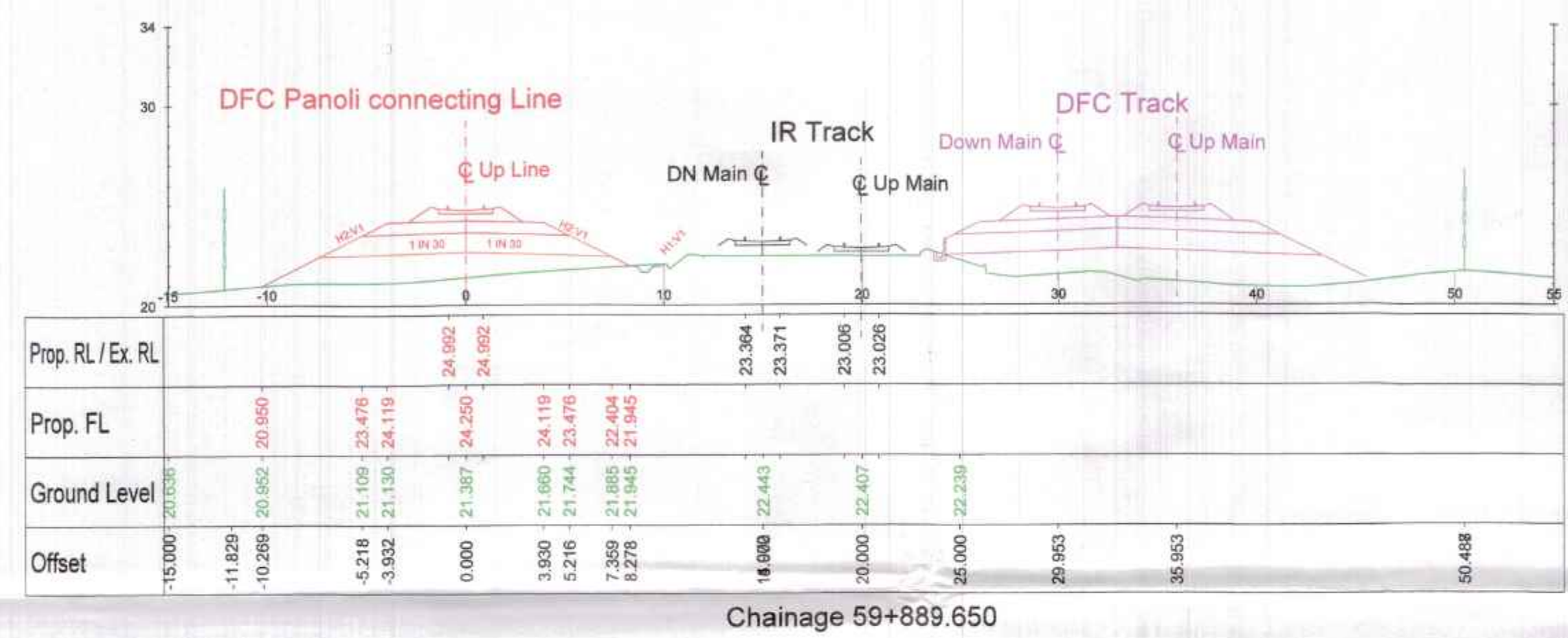
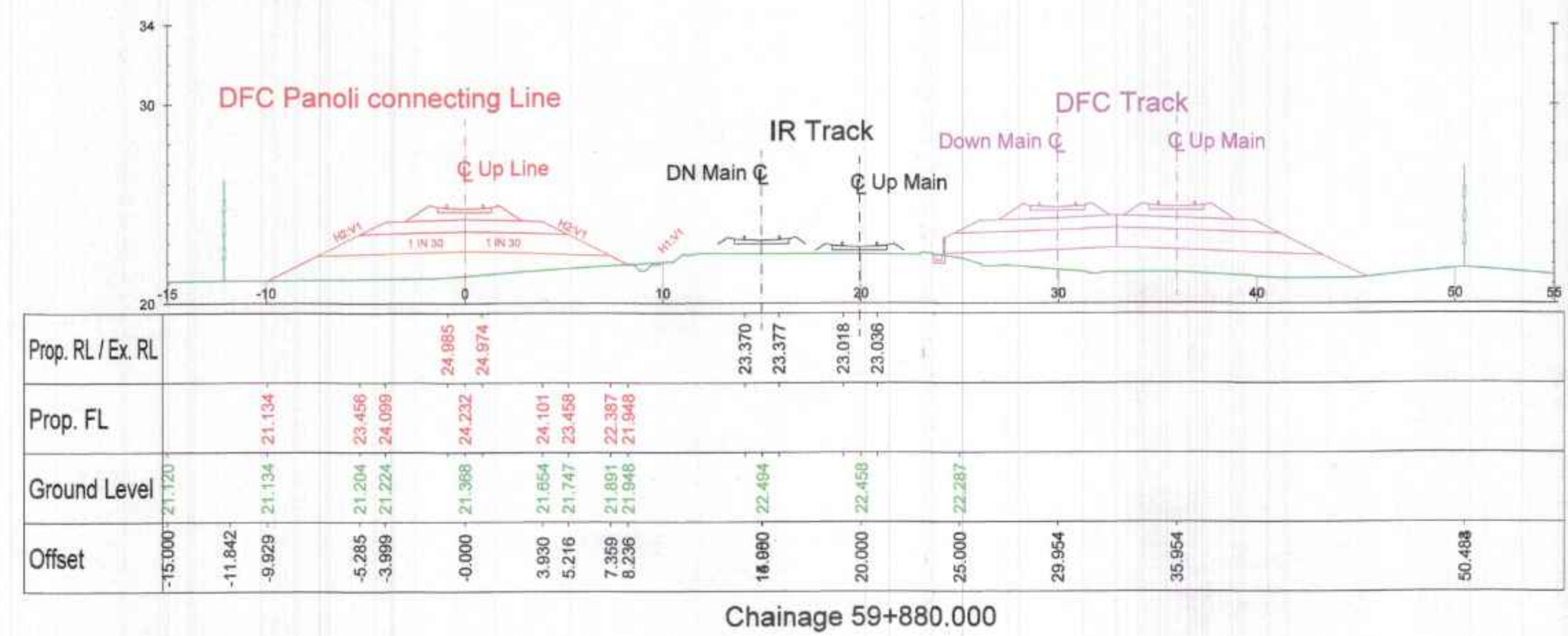
CONTRACTOR: EXPRESS FREIGHT CONSORTIUM

DESIGNER: STUP CONSULTANTS PVT. LTD.

TITLE: DETAILED CROSS SECTIONS FROM CH. 59+660 TO CH. 59+760

JOB NO.	NAME	SIZE	STATUS
8309

DRWN: ACT, SRG, SKP
 DSGN: SRG, SKP
 APPD: SKP
 CHKO: SKP
 SCALE: 1:250
 DATE: 08-JUL-2019
 DRC. NO. 13/AL/DG/0165-CD REV-3



PMC-2R
 OGC-OCI-NK-NKI-RITES
 Engineer's Response
 NONO
 Name: P.P. Shrivastava
 Signature: [Signature]
 Date: 04-07-2019
 Alignment Engineer
 (NAVEEN CHOPRA)
 PMc-2R (OGC Consortium)
 For 'The Engineer' for WDFC Phase-2

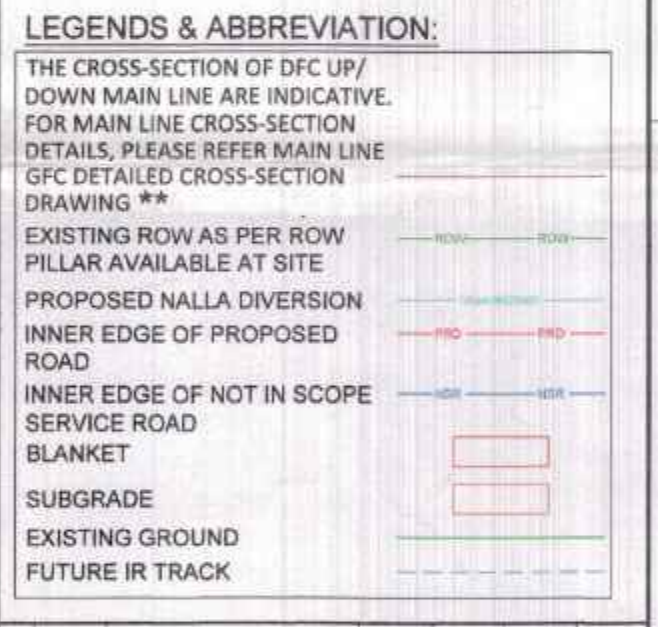
GOOD FOR CONSTRUCTION
 EXPRESS FREIGHT CONSORTIUM
 WDFCCIL - CTP-13
 [Signature]
 Contractor's Representative

N. RAMAKRISHNA RAJU
 Chief Design Engineer
 [Signature]

STUP Consultants Pvt. Ltd.
 PLOT NO. 22-A
 SECTOR-10-C
 PALM BEACH MARG,
 VASHTI,
 TEL. - 49851777
 [Signature]

- NOTES:**
- ALL DIMENSIONS ARE IN METERS AND CHAINAGES ARE IN KILOMETERS UNLESS OTHERWISE STATED.
 - EXISTING WORK IS SHOWN IN BLACK.
 - PROPOSED WORK IS SHOWN IN RED.
 - CHANGES SHOWN ARE AS PER DFC DOWN MAIN TRACK (IE ADJACENT TO IR TRACK).
 - DETAILED CROSS SECTIONS ARE BASED ON APPROVED ALIGNMENT DRAWING 13/AL/DG/0061E TO 0078E (NONOC RECEIVED VIDE LETTER L NO. L/OCGC/DFCC/CTP-13/1906/25094 (DATED 07-JUNE-2019)).
 - DETAILED CROSS SECTIONS ARE PREPARED WITH REFERENCE TO APPROVED TYPICAL CROSS-SECTIONS EXCEPT THE FORMATION WIDTH, WHICH IS CHANGED FROM 13.5M TO 13.86M VIDE ENGINEER LETTER NO. L/OCGC/DFCC/CTP-13/1702/2913 (DATED 22-FEBRUARY-2017).
 - TRACK FORMATION CROSS FALL - 1:30.
 - FOR THE LOCATION OF STRUCTURES REFER TO RELEVANT GENERAL ARRANGEMENT DRAWINGS.
 - FOR DRAINAGE DETAILS, REFER TO LATEST STORM WATER DRAIN PLAN & PROFILE DRAWING AND TYPICAL DRAINAGE CROSS SECTION DETAILS SUBMITTED SEPARATELY AS DETAILED BELOW.
 - FOR GROUND IMPROVEMENT, REFER TO RELEVANT DRAWINGS SUBMITTED SEPARATELY AS DETAILED BELOW.
 - THE DETAILS OF FORMATION LEVELS, OFFSET DISTANCE BETWEEN IR UP LINE AND DFC DOWN LINE AND NOT IN SCOPE OF CTP-13 CHANGES LIMITS SHALL BE VERIFIED WITH APPROVED ALIGNMENT DRAWINGS.
 - FOR EARTH RETAINING STRUCTURE DETAILS, REFER TO RELEVANT DRAWINGS SUBMITTED SEPARATELY AS DETAILED BELOW.
 - FOR DIVERSION OF ROAD/STREAM/NALLA ETC, REFER TO RELEVANT DIVERSION DRAWINGS SUBMITTED SEPARATELY.
 - IF ROW IS GREATER THAN CROSS-SECTION LIMIT, THE ROW LINE IS NOT SHOWN CROSS SECTION DRAWING AND SAME SHALL BE TAKEN FROM ALIGNMENT DRAWINGS/ROW VALIDATION REPORT.
 - TOE LINES SHALL BE RECONFIRMED AT SITE AS PER ACTUAL GROUND LEVELS.
 - PROVISION SHALL BE MADE FOR TRACK CROSSINGS OF S&T/E&M CABLES AS PER CONTRACT REQUIREMENT.

- REFERENCE TO DRAWINGS: (LATEST REVISION)**
- 13/ST/DG/1100 ... DETAILS OF RCC RETURN WALL FOR EMBANKMENT (ON ROW SIDE)
 - 13/GE/DD/0762 ... GROUND IMPROVEMENT FOR EXPANSIVE SOIL FOR EMBANKMENT STRETCH FROM CH. 104.000 KM TO 126.000 KM
 - 13/GE/DD/0763 ... GROUND IMPROVEMENT FOR EXPANSIVE SOIL FOR EMBANKMENT STRETCH FROM CH. 126.000km TO 131.000km
 - 13/GE/DD/0765 ... GROUND IMPROVEMENT FOR EXPANSIVE SOIL FOR EMBANKMENT STRETCH FROM CH. 104.000 KM TO 126.000 KM
 - 13/DE/DD/0766 ... GROUND IMPROVEMENT FOR EXPANSIVE SOIL FOR EMBANKMENT STRETCH FROM CH. 126.000km TO 131.000km



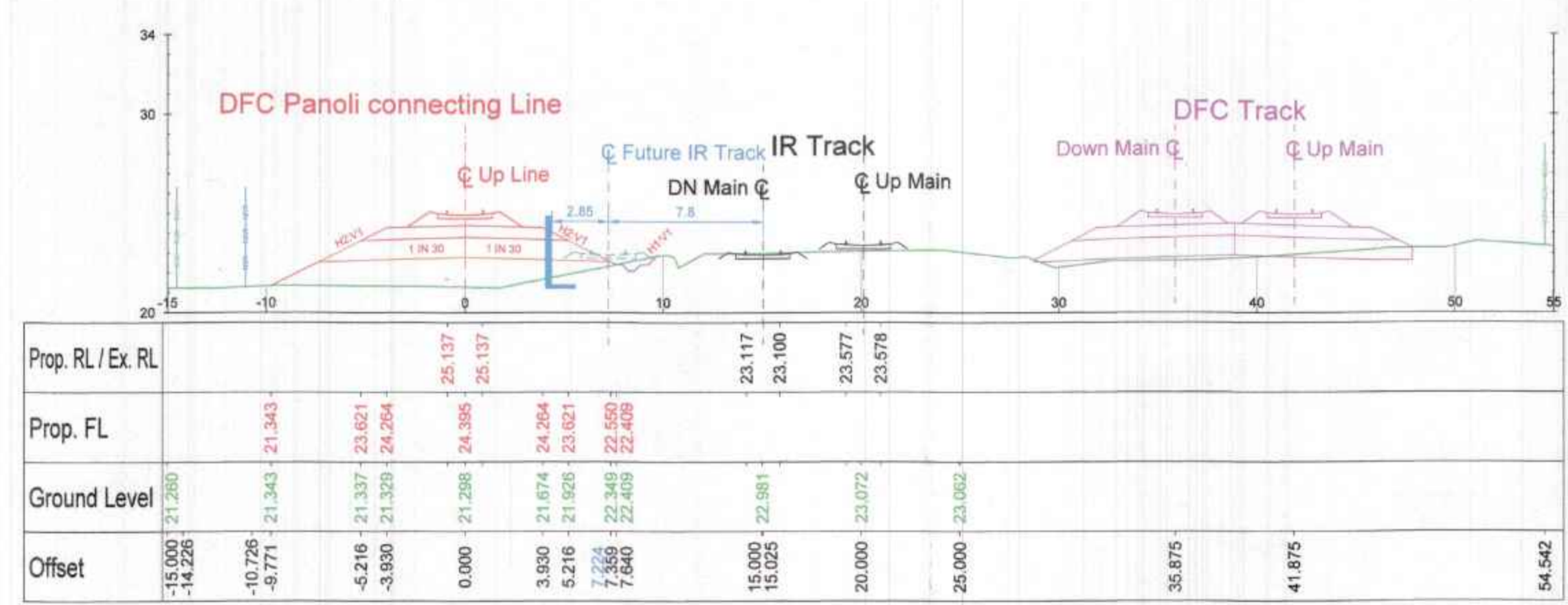
NO.	DATE	REVISION	BY	CHKD	APPD	STATUS
3	28-NOV-18	REVISED PER PM COMMENTS DATED 14-02-2019	ACT	SRG	SKP	SKP
2	28-AUG-18	REVISED PER PM COMMENTS DATED 28-08-18	ACT	SRG	SKP	SKP
1	28-JUL-18	ISSUE FOR CONSTRUCTION	ACT	SRG	SKP	SKP

PROJECT: WESTERN DEDICATED FREIGHT CORRIDOR
 ADDITIONAL SCOPE OF CONTRACT PACKAGE - 13
 PROPOSED DFC CONNECTIVITY BETWEEN PANOLI (IR) TO NEW SANJALI (DFC)

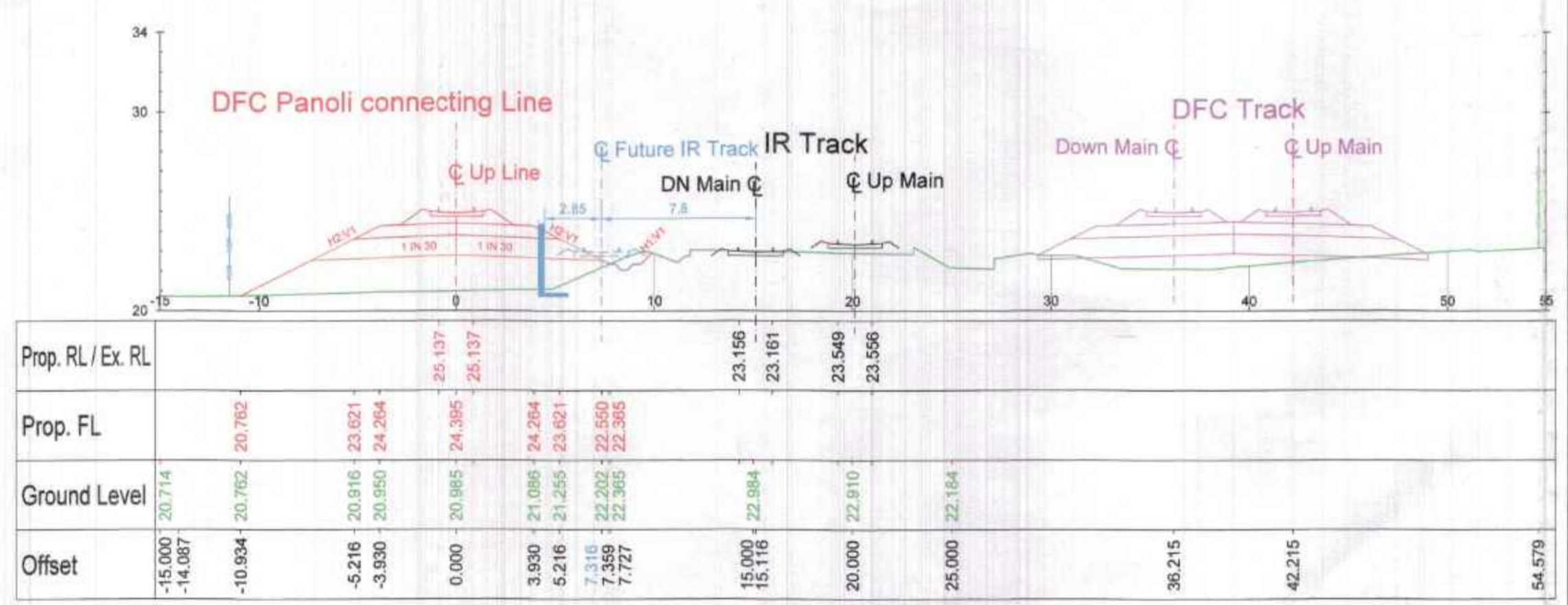
EMPLOYER: DEDICATED FREIGHT CORRIDOR CORPORATION OF INDIA LTD.
 PMC: PMC-2R ORIENTAL CONSULTANTS GLOBAL CONSORTIUM
 CONTRACTOR: EXPRESS FREIGHT CONSORTIUM
 DESIGNER: STUP Consultants Pvt. Ltd.

TITLE: DETAILED CROSS SECTIONS FROM CH. 59+880 TO CH. 60+000

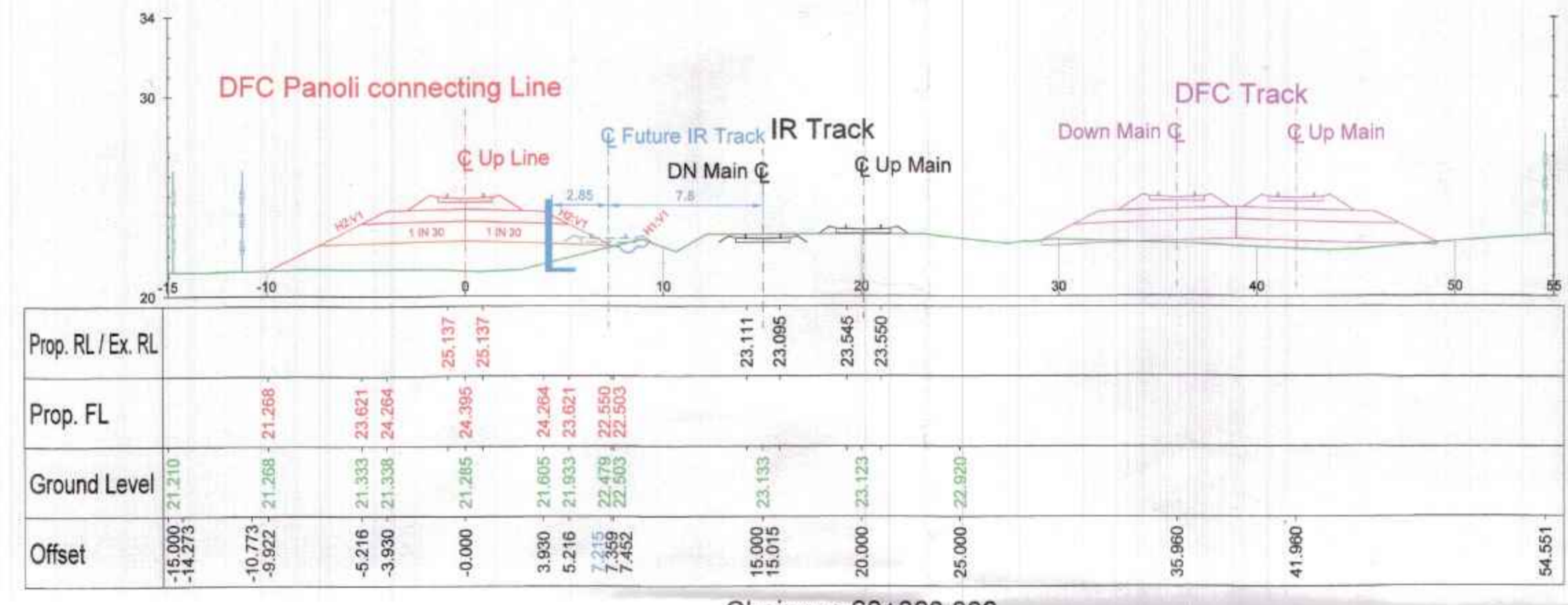
JOB NO:	8309	SIZE:	A1	STATUS:
NAME:	SION	PRODUCTION	ID:	(INCEPTION)
DSGN:	ACT	SRG	TD:	(TECHNICAL)
CHKD:	SKP	SRG	CD:	(CONSTRUCTION)
APPD:	SKP	SRG	BD:	(AS BUILT)
SCALE:	1:250	DATE:	08-JUL-2019	
DRG. NO.:	13/AL/DG/0167-CD	REV:	3	



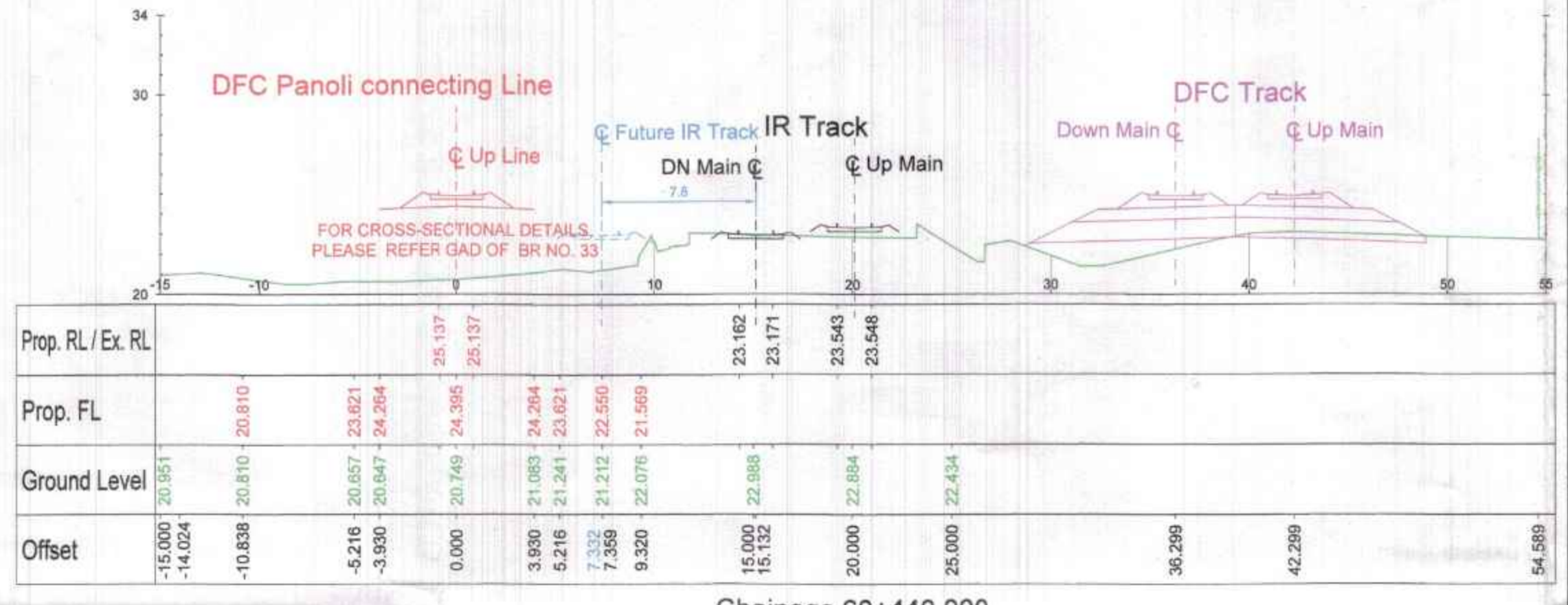
Chainage 60+340.000



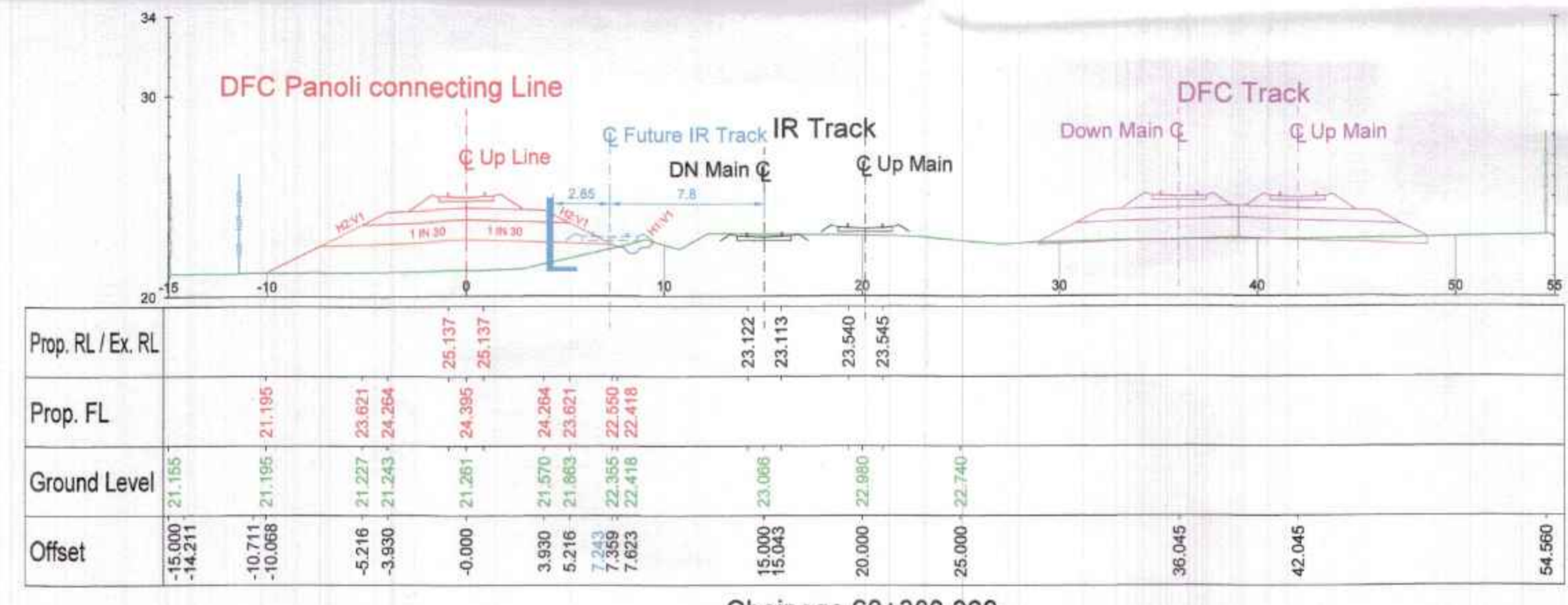
Chainage 60+420.000



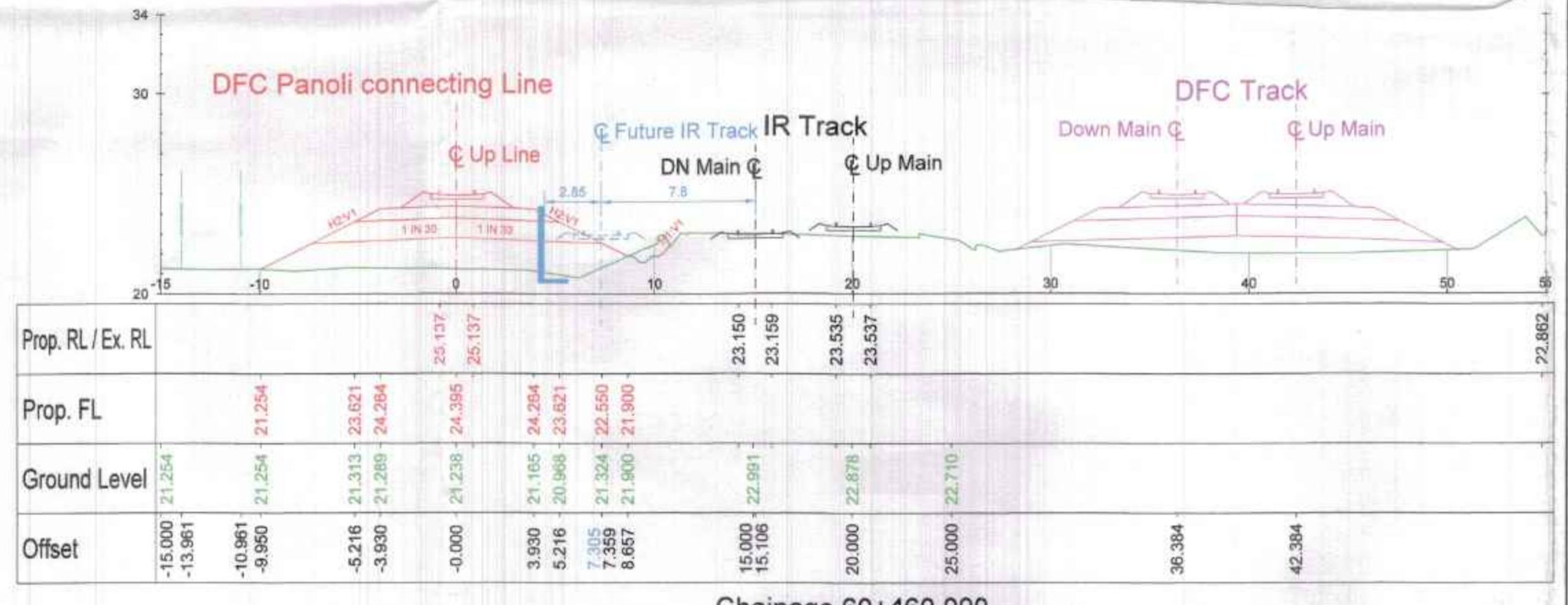
Chainage 60+360.000



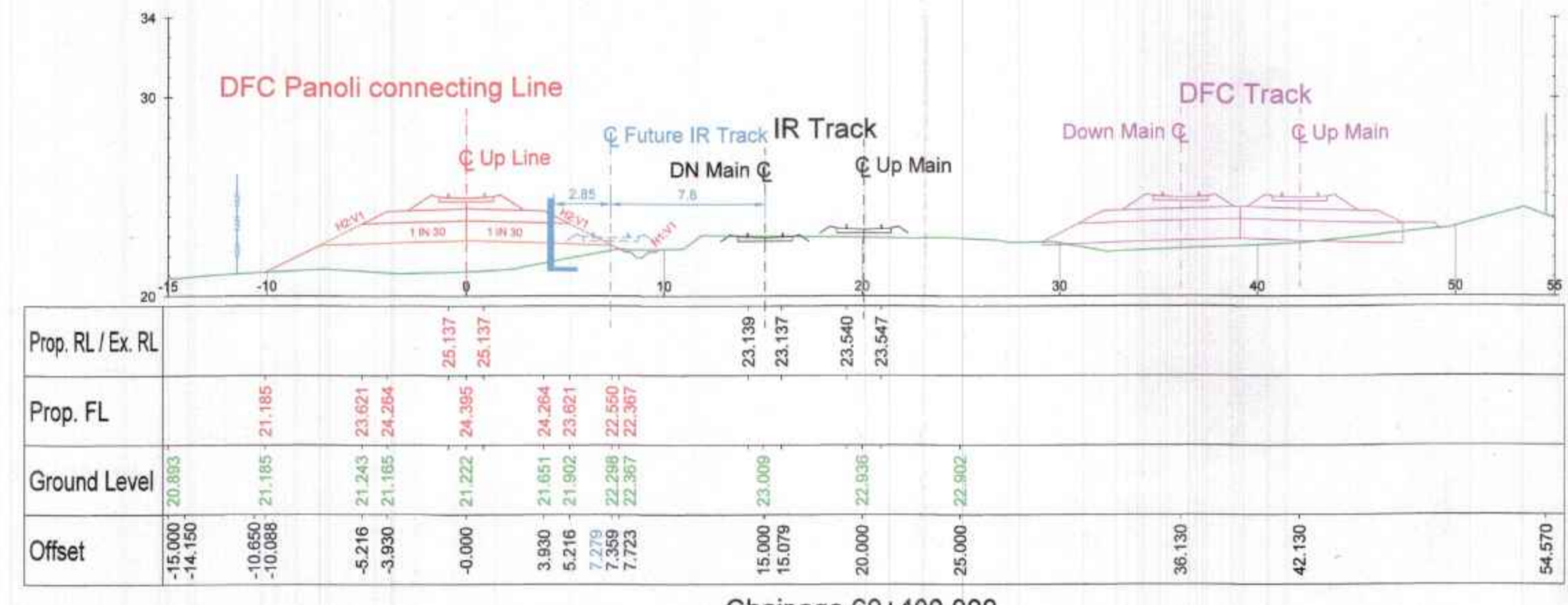
Chainage 60+440.000



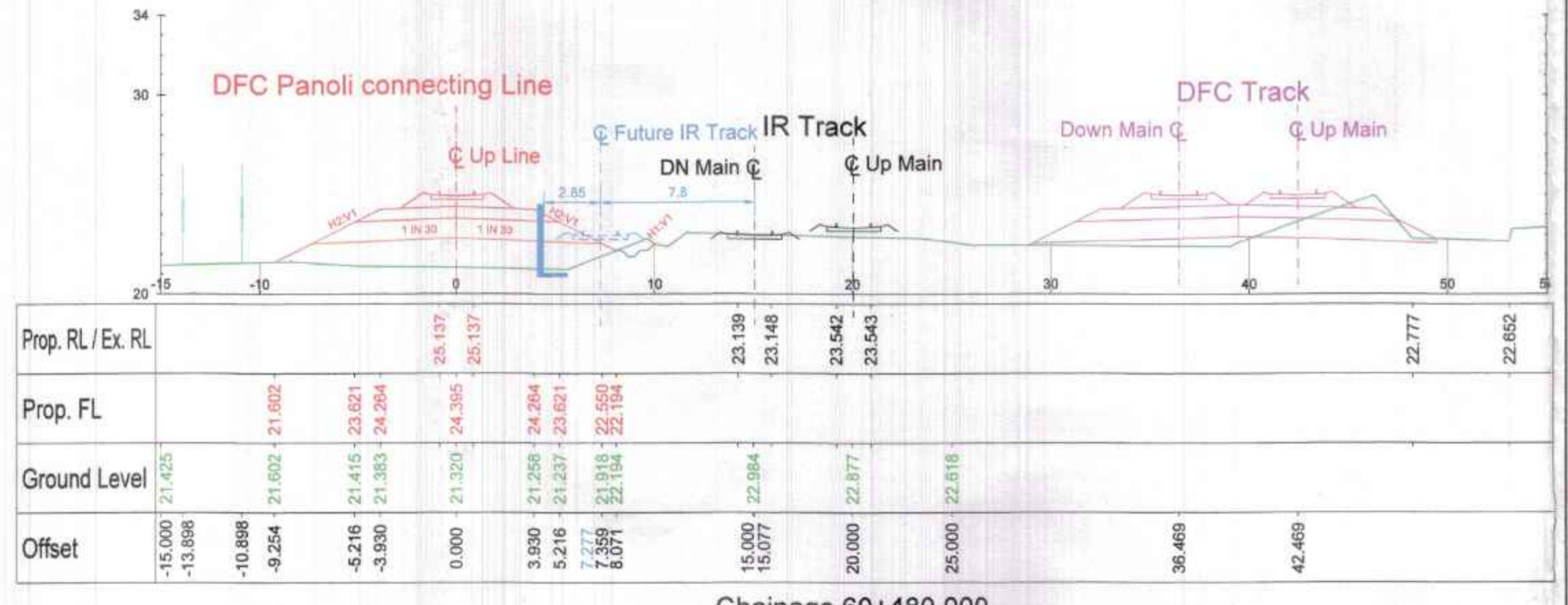
Chainage 60+380.000



Chainage 60+460.000



Chainage 60+400.000



Chainage 60+480.000

PMC-2R
 OGC-OCI-NK-NKI-RITES
 Substantial Work Done: _____
 Date: _____
 Engineer's Response: **NONO**
 Checked: P.P. [Signature]
 Reviewed: [Signature]
 Authorized Signature: [Signature]
 Date: 04-02-2020
(NAVEEN CHOPRA)
 Alignment Engineer
PMC-2R (OGC Consortium)
 For 'The Engineer' for WDFC Phase - 2

GOOD FOR CONSTRUCTION
EXPRESS FREIGHT CONSORTIUM
WDFCCIL - CTP-13
 [Signature]
 Contractor's Representative

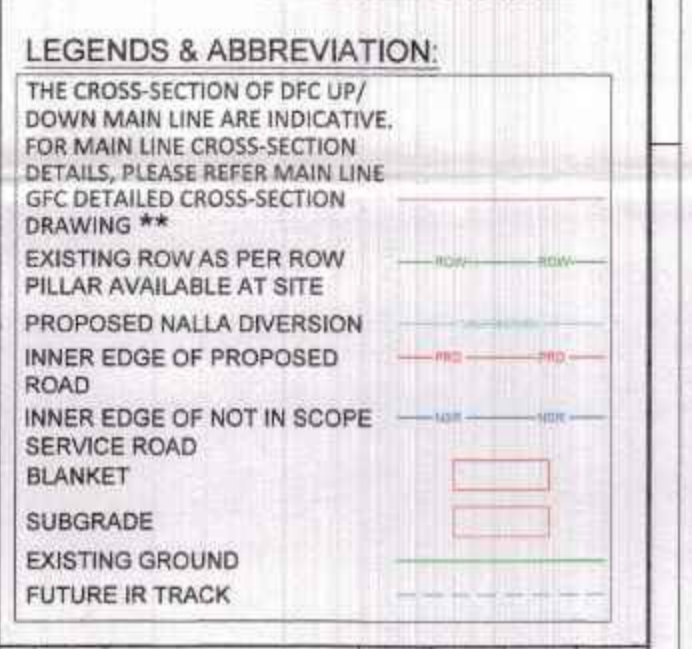
N. RAMAKRISHNA RAJU
 Chief Design Engineer
 [Signature]

STUP CONSULTANTS PVT. LTD.
 PLOT NO. 22-A
 SECTOR-19-C,
 BALM BEACH MARI,
 VASHTI,
 TEL. 49887777
 Mumbai 400095

[Signature]
C.S.K. Patil

- NOTES:**
- ALL DIMENSIONS ARE IN METERS AND CHAINAGES ARE IN KILOMETERS UNLESS OTHERWISE STATED.
 - EXISTING WORK IS SHOWN IN BLACK.
 - PROPOSED WORK IS SHOWN IN RED.
 - CHAINAGES SHOWN ARE AS PER DFC DOWN MAIN TRACK (IE ADJACENT TO IR TRACK).
 - DETAILED CROSS SECTIONS ARE BASED ON APPROVED ALIGNMENT DRAWING 13/AL/DG/0061E TO 0078E (NONOC RECEIVED VIDE LETTER L NO. L/OCCG/DFCC/CTP-13/1906/25094 (DATED 07-JUNE-2019)).
 - DETAILED CROSS SECTIONS ARE PREPARED WITH REFERENCE TO APPROVED TYPICAL CROSS-SECTIONS EXCEPT THE FORMATION WIDTH, WHICH IS CHANGED FROM 13.5M TO 13.86M VIDE ENGINEER LETTER NO. L/OCCG/DFCC/CTP-13/1702/2913 (DATED 22-FEBRUARY-2017).
 - TRACK FORMATION CROSS FALL - 1:30.
 - FOR THE LOCATION OF STRUCTURES REFER TO RELEVANT GENERAL ARRANGEMENT DRAWINGS.
 - FOR DRAINAGE DETAILS, REFER TO LATEST STORM WATER DRAIN PLAN & PROFILE DRAWING AND TYPICAL DRAINAGE CROSS SECTION DETAILS SUBMITTED SEPARATELY AS DETAILED BELOW.
 - FOR GROUND IMPROVEMENT, REFER TO RELEVANT DRAWINGS SUBMITTED SEPARATELY AS DETAILED BELOW.
 - THE DETAILS OF FORMATION LEVELS, OFFSET DISTANCE BETWEEN IR UP LINE AND DFC DOWN LINE AND NOT IN SCOPE OF CTP13 CHANGE LIMITS SHALL BE VERIFIED WITH APPROVED ALIGNMENT DRAWINGS.
 - FOR EARTH RETAINING STRUCTURE DETAILS, REFER TO RELEVANT DRAWINGS SUBMITTED SEPARATELY AS DETAILED BELOW.
 - FOR DIVERSION OF ROAD/STREAM/NALLA ETC. REFER TO RELEVANT DIVERSION DRAWINGS SUBMITTED SEPARATELY.
 - IF ROW IS GREATER THAN CROSS-SECTION LIMIT, THE ROW LINE IS NOT SHOWN CROSS SECTION DRAWING AND SAME SHALL BE TAKEN FROM ALIGNMENT DRAWINGS/ROW VALIDATION REPORT.
 - TOE LINES SHALL BE RECONFIRMED AT SITE AS PER ACTUAL GROUND LEVELS.
 - PROVISION SHALL BE MADE FOR TRACK CROSSINGS OF S&T/EAM CABLES AS PER CONTRACT REQUIREMENT.

- REFERENCE TO DRAWINGS: (LATEST REVISION)**
- 13/ST/DD/11100 ... DETAILS OF RCC RETURN WALL FOR EMBANKMENT (ON ROW SIDE)
 - 13/GE/DD/0762 ... GROUND IMPROVEMENT FOR EXPANSIVE SOIL FOR EMBANKMENT STRETCH FROM CH. 104.000 KM TO 126.000 KM
 - 13/GE/DD/0763 ... GROUND IMPROVEMENT FOR EXPANSIVE SOIL FOR EMBANKMENT STRETCH FROM CH. 126.000km TO 131.000km
 - 13/GE/DD/0765 ... GROUND IMPROVEMENT FOR EXPANSIVE SOIL FOR EMBANKMENT STRETCH FROM CH. 126.000km TO 131.000km
 - 13/DE/DD/0766 ... GROUND IMPROVEMENT FOR EXPANSIVE SOIL FOR EMBANKMENT STRETCH FROM CH. 126.000km TO 131.000km



NO.	DATE	REVISION	BY	CHKD	APPD	APPROVED
3	26-04-18	REVISION FOR COMMENTS LOG L/OCCG/DFCC/CTP-13/1906/25094 (DATED 14-02-2018)	ACT	SRG	SKP	SKP
2	26-04-18	REVISION FOR COMMENTS LOG L/OCCG/DFCC/CTP-13/1906/25094 (DATED 14-02-2018)	ACT	SRG	SKP	SKP
1	04-02-20	ISSUE FOR CONSTRUCTION	ACT	SRG	SKP	SKP

PROJECT: WESTERN DEDICATED FREIGHT CORRIDOR ADDITIONAL SCOPE OF CONTRACT PACKAGE - 13 PROPOSED DFC CONNECTIVITY BETWEEN PANOLI (IR) TO NEW SANJALI (DFC)

EMPLOYER: DEDICATED FREIGHT CORRIDOR CORPORATION OF INDIA LTD.

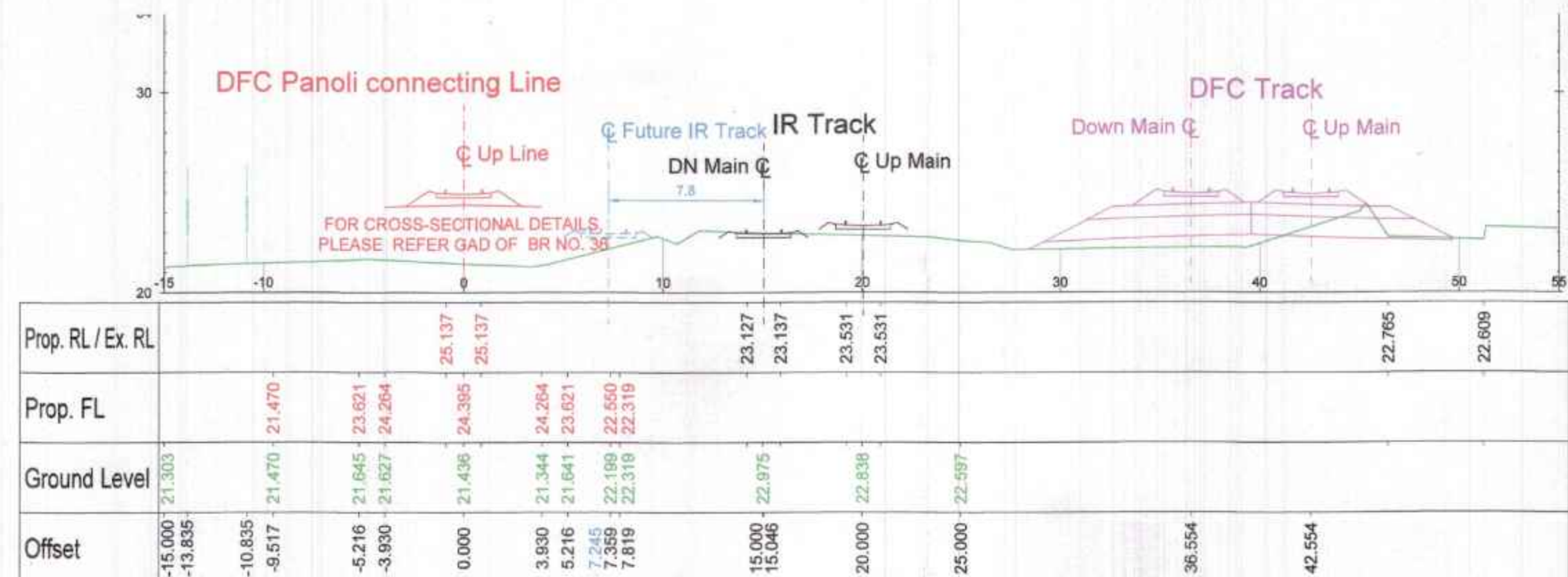
PMC: **PMC-2R** ORIENTAL CONSULTANTS GLOBAL CONSORTIUM OGC-OCI-NK-NKI-RITES

CONTRACTOR: EXPRESS FREIGHT CONSORTIUM

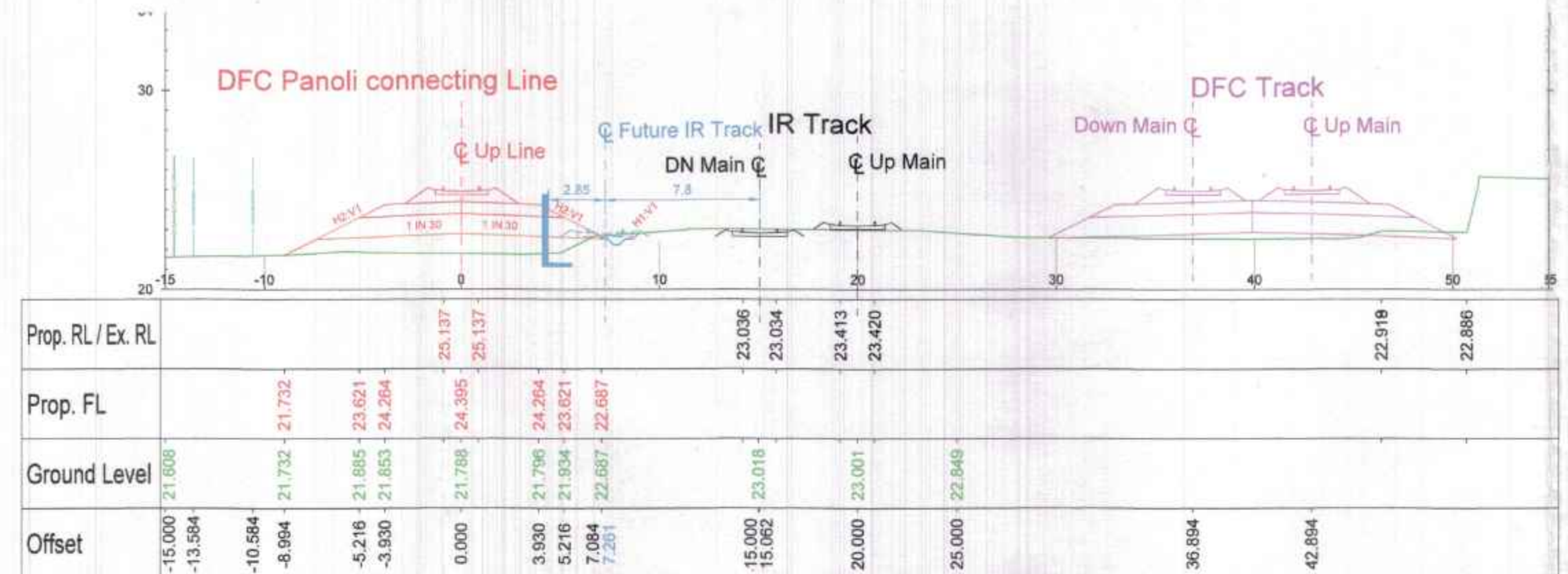
DESIGNER: **STUP Consultants Pvt. Ltd.**

TITLE: DETAILED CROSS SECTIONS FROM CH. 60+380 TO CH. 60+480

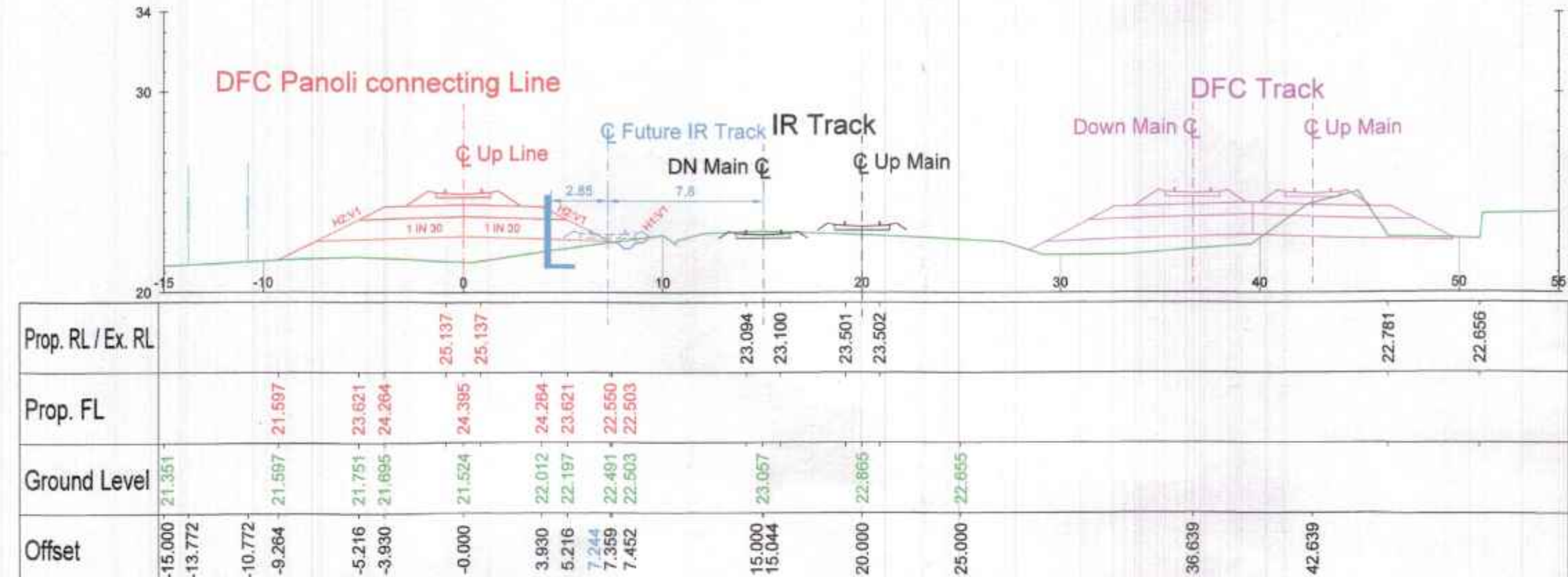
JOB NO:	8309	SIZE:	A1	STATUS:
DRWN:	ACT	APPR	PROJECTION	ID: (INCEPTION)
DSGN:	SRG	✓		TD: (TECHNICAL)
CHKD:	SKP	✓		CD: (CONSTRUCTION)
APPD:	SKP	✓		BD: (AS BUILT)
SCALE:	1:250	DATE:	08-JUL-2019	
DRG. NO.:	13/AL/DG/0170-CD	REV:	3	



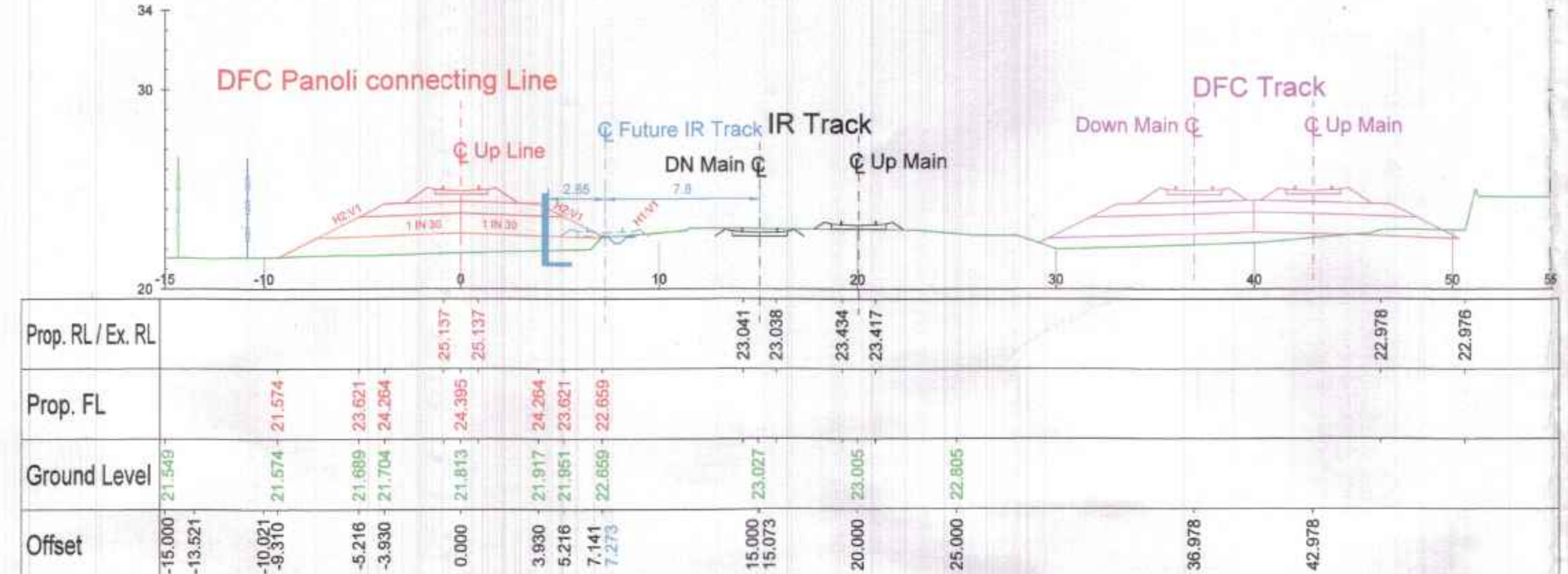
Chainage 60+500.000



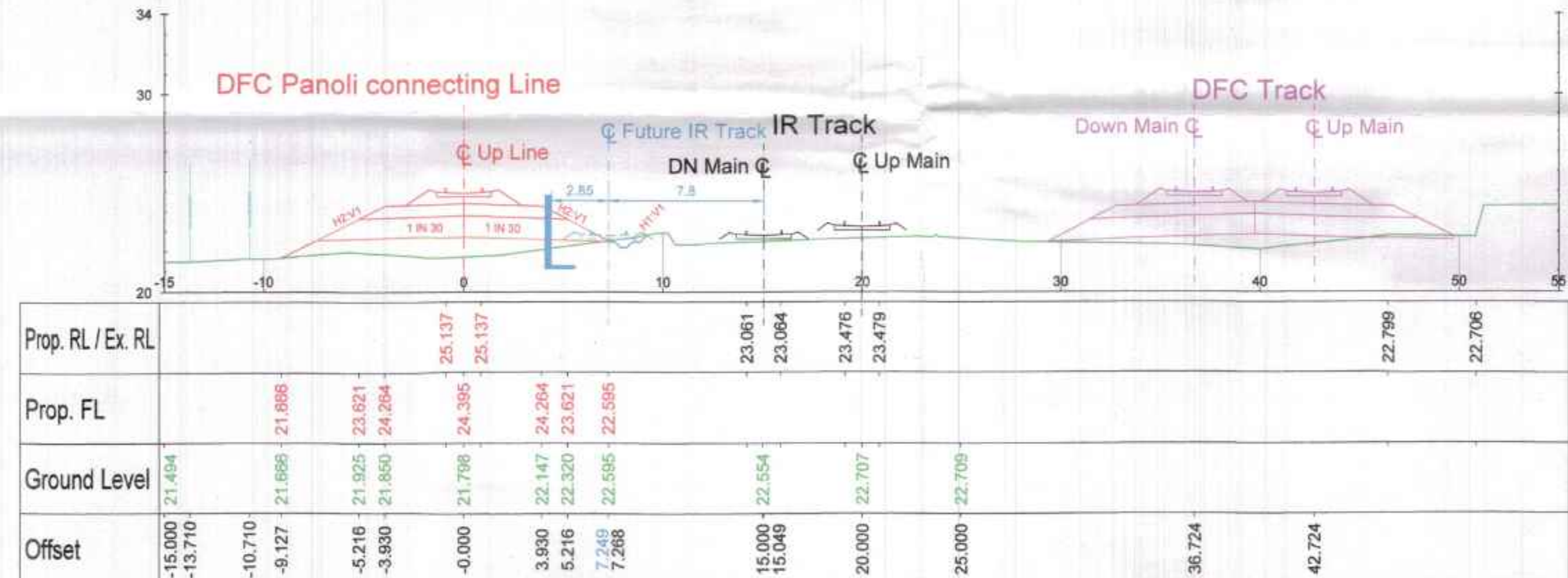
Chainage 60+580.000



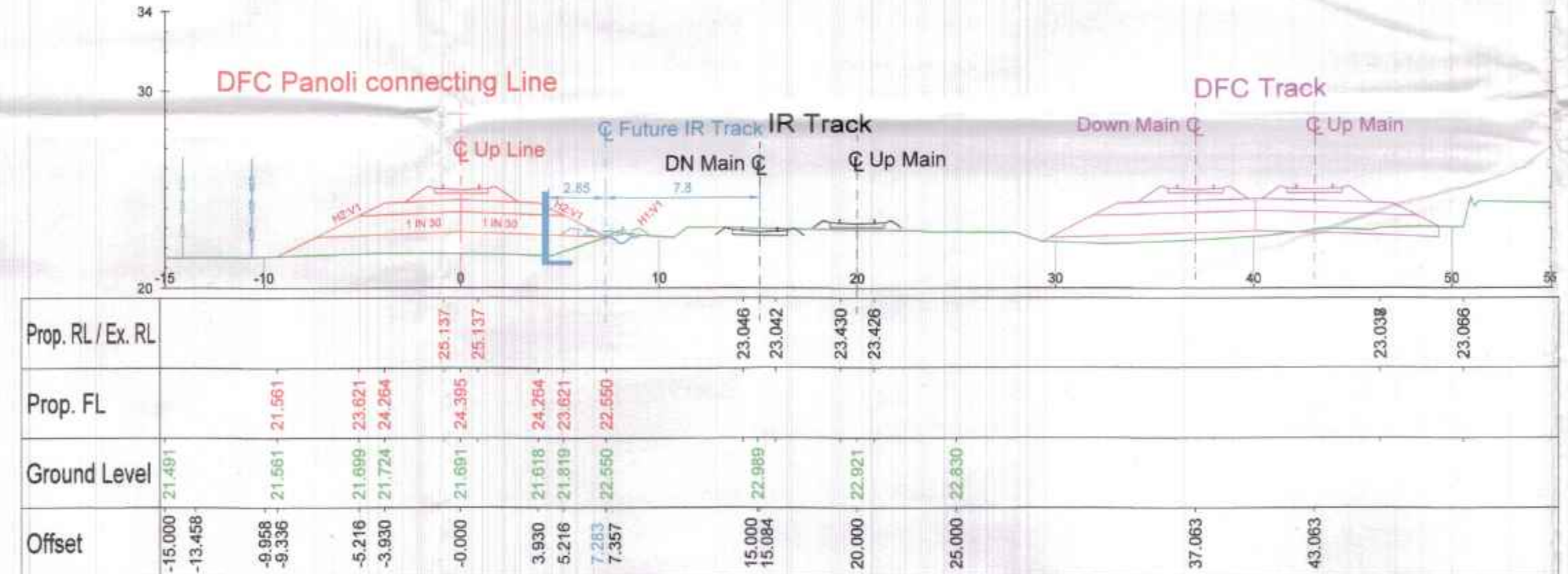
Chainage 60+520.000



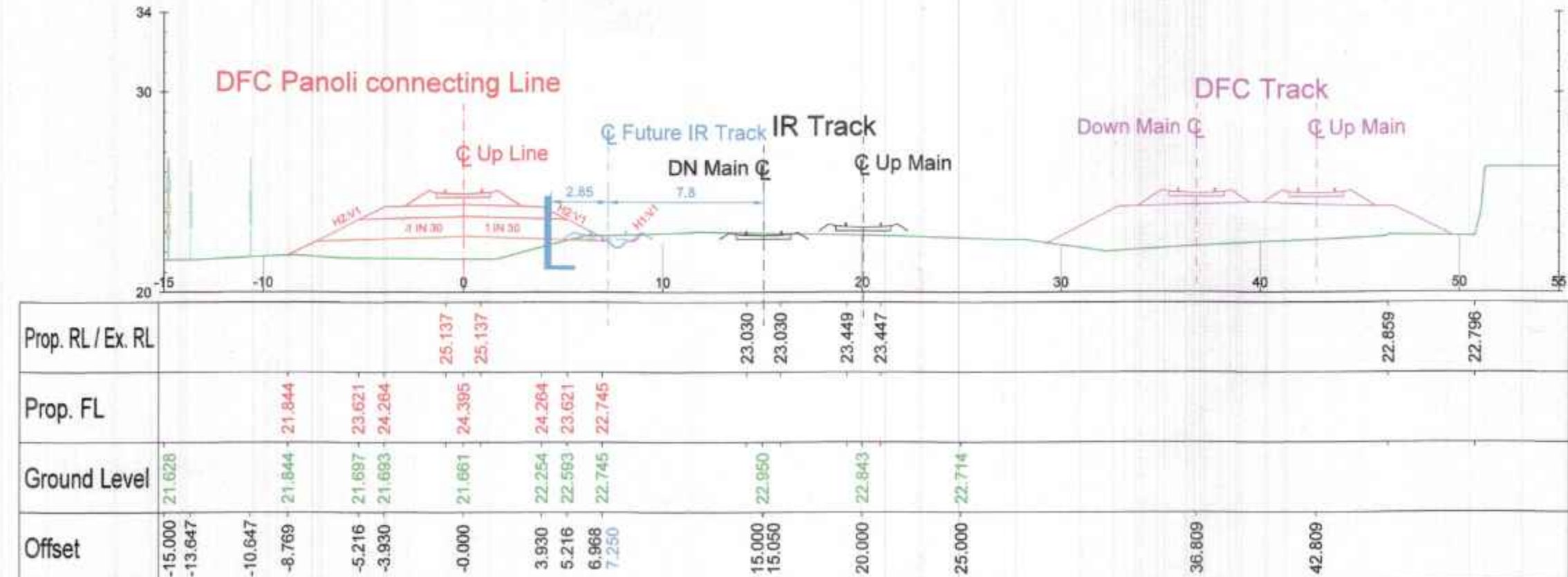
Chainage 60+600.000



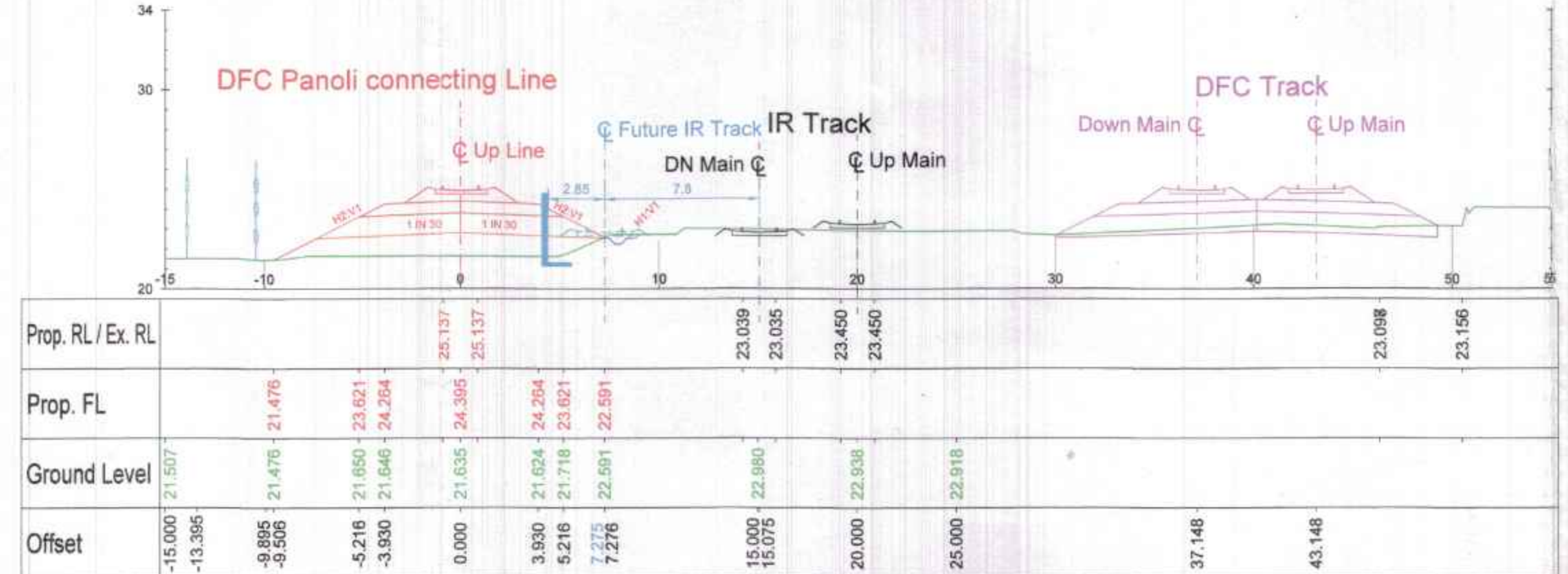
Chainage 60+540.000



Chainage 60+620.000



Chainage 60+560.000



Chainage 60+640.000

PMC-2R
 OCG-OCI-NK-NKI-RITES
 Submittal No: _____ Date: _____
 Engineer's Response: **NONO**
 Checked: P.P. [Signature]
 Reviewed: [Signature]
 Authorized Signatory: [Signature]
 Date: 04-02-2020
(NAVEEN CHOPRA)
 Alignment Engineer
 PMC-2R (OCG Consortium)
 For 'The Engineer' for WDFC Phase -2

GOOD FOR CONSTRUCTION
EXPRESS FREIGHT CONSORTIUM
WDFCCIL - CTP-13
 Contractor's Representative: [Signature] Date: _____

N. RAMAKRISHNA RAJU
 Chief Design Engineer

STUP CONSULTANTS PVT. LTD.
 PLOT NO 22-A
 SECTOR-19-C
 PALM BEACH MARG,
 VASHI,
 TEL.-40807777
 Mumbai 400705

NOTES:

- ALL DIMENSIONS ARE IN METERS AND CHANGES ARE IN KILOMETERS UNLESS OTHERWISE STATED.
- EXISTING WORK IS SHOWN IN BLACK.
- PROPOSED WORK IS SHOWN IN RED.
- CHANGES SHOWN ARE AS PER DFC DOWN MAIN TRACK (E ADJACENT TO IR TRACK).
- DETAILED CROSS SECTIONS ARE BASED ON APPROVED ALIGNMENT DRAWING 13/AL/DG/0061E TO 0078E (NONOC RECEIVED VIDE LETTER L NO. L/OCCG/DFCC/CTP-13/1906/25094 (DATED 07-JUNE-2019)).
- DETAILED CROSS SECTIONS ARE PREPARED WITH REFERENCE TO APPROVED TYPICAL CROSS-SECTIONS EXCEPT THE FORMATION WIDTH, WHICH IS CHANGED FROM 13.5M TO 13.85M VIDE ENGINEER LETTER NO. L/OCCG/DFCC/CTP-13/1702/2913 (DATED 22-FEBRUARY-2017).
- TRACK FORMATION CROSS FALL - 1:30.
- FOR THE LOCATION OF STRUCTURES REFER TO RELEVANT GENERAL ARRANGEMENT DRAWINGS.
- FOR DRAINAGE DETAILS, REFER TO LATEST STORM WATER DRAIN PLAN & PROFILE DRAWING AND TYPICAL DRAINAGE CROSS SECTION DETAILS SUBMITTED SEPARATELY AS DETAILED BELOW.
- FOR GROUND IMPROVEMENT, REFER TO RELEVANT DRAWINGS SUBMITTED SEPARATELY AS DETAILED BELOW.
- THE DETAILS OF FORMATION LEVELS, OFFSET DISTANCE BETWEEN IR UP LINE AND DFC DOWN LINE AND NOT IN SCOPE OF CTP13 CHAINAGE LIMITS SHALL BE VERIFIED WITH APPROVED ALIGNMENT DRAWINGS.
- FOR EARTH RETAINING STRUCTURE DETAILS, REFER TO RELEVANT DRAWINGS SUBMITTED SEPARATELY AS DETAILED BELOW.
- FOR DIVERSION OF ROAD/STREAM/NALLA ETC, REFER TO RELEVANT DIVERSION DRAWINGS SUBMITTED SEPARATELY.
- IF ROW IS GREATER THAN CROSS-SECTION LIMIT, THE ROW LINE IS NOT SHOWN CROSS SECTION DRAWING AND SAME SHALL BE TAKEN FROM ALIGNMENT DRAWINGS/ROW VALIDATION REPORT.
- THE LINES SHALL BE RECONFIRMED AT SITE AS PER ACTUAL GROUND LEVELS.
- PROVISION SHALL BE MADE FOR TRACK CROSSINGS OF SATYEM CABLES AS PER CONTRACT REQUIREMENT.

REFERENCE TO DRAWINGS: (LATEST REVISION)

13/ST/DG/1100 ... DETAILS OF RCD RETURN WALL FOR EMBANKMENT (ON ROW SIDE)

13/GE/DD/0762 ... GROUND IMPROVEMENT FOR EXPANSIVE SOIL FOR EMBANKMENT STRETCH FROM CH. 124.000 KM TO 126.000 KM

13/GE/DD/0763 ... GROUND IMPROVEMENT FOR EXPANSIVE SOIL FOR EMBANKMENT STRETCH FROM CH. 126.000km TO 131.000km

13/GE/DD/0765 ... GROUND IMPROVEMENT FOR EXPANSIVE SOIL FOR EMBANKMENT STRETCH FROM CH. 126.000km TO 131.000km

13/GE/DD/0766 ... GROUND IMPROVEMENT FOR EXPANSIVE SOIL FOR EMBANKMENT STRETCH FROM CH. 126.000km TO 131.000km

LEGENDS & ABBREVIATION:

THE CROSS-SECTION OF DFC UP / DOWN MAIN LINE ARE INDICATIVE. FOR MAIN LINE CROSS-SECTION DETAILS, PLEASE REFER MAIN LINE GFC DETAILED CROSS-SECTION DRAWING.

EXISTING ROW AS PER ROW PILLAR AVAILABLE AT SITE

PROPOSED NALLA DIVERSION

INNER EDGE OF PROPOSED ROAD

INNER EDGE OF NOT IN SCOPE SERVICE ROAD

BLANKET

SUBGRADE

EXISTING GROUND

FUTURE IR TRACK

NO.	DATE	REVISION	BY	CHKD	APPD
3	28-AUG-18	ISSUED FOR PMC COMMENTS	ACT	SRG	SOP
2	28-AUG-18	REVISED FOR COMMENTS	ACT	SRG	SOP
1	28-AUG-18	ISSUED FOR CONSTRUCTION	ACT	SRG	SOP

PROJECT: WESTERN DEDICATED FREIGHT CORRIDOR ADDITIONAL SCOPE OF CONTRACT PACKAGE - 13 PROPOSED DFC CONNECTIVITY BETWEEN PANOLI (IR) TO NEW SANJALI (DFC)

EMPLOYER: DEDICATED FREIGHT CORRIDOR CORPORATION OF INDIA LTD.

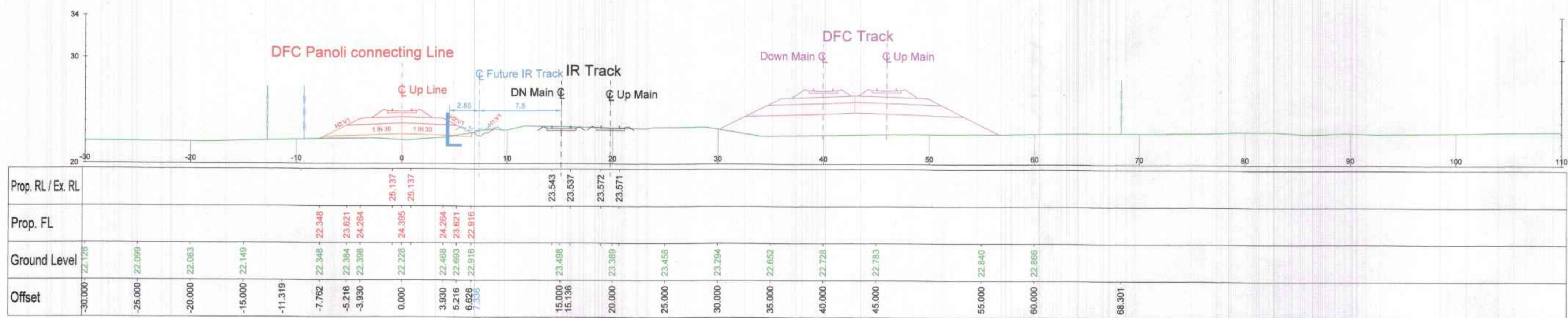
PMC: **PMC-2R** ORIENTAL CONSULTANTS GLOBAL CONSORTIUM OCG - OCI - NK - NKI - RITES

CONTRACTOR: EXPRESS FREIGHT CONSORTIUM

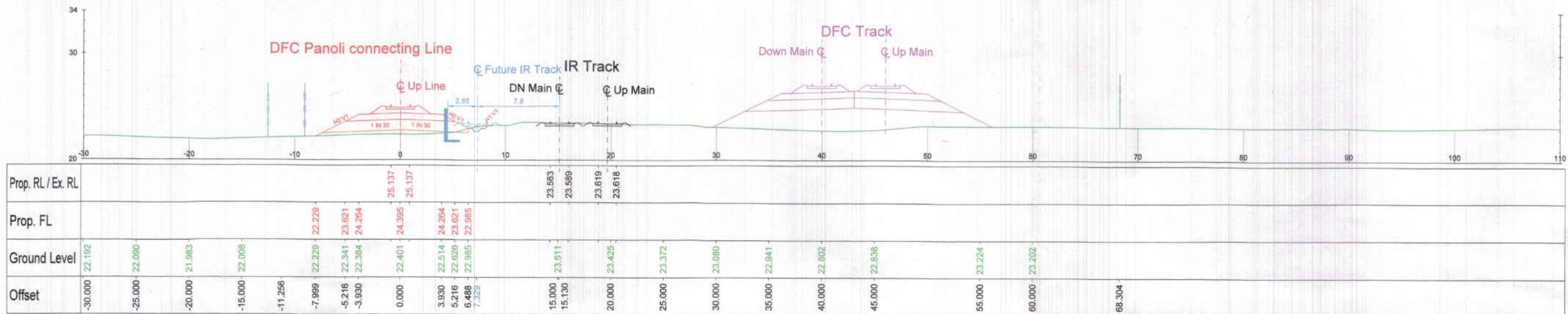
DESIGNER: **STUP Consultants Pvt. Ltd.**

TITLE: DETAILED CROSS SECTIONS FROM CH. 60+500 TO CH. 60+640

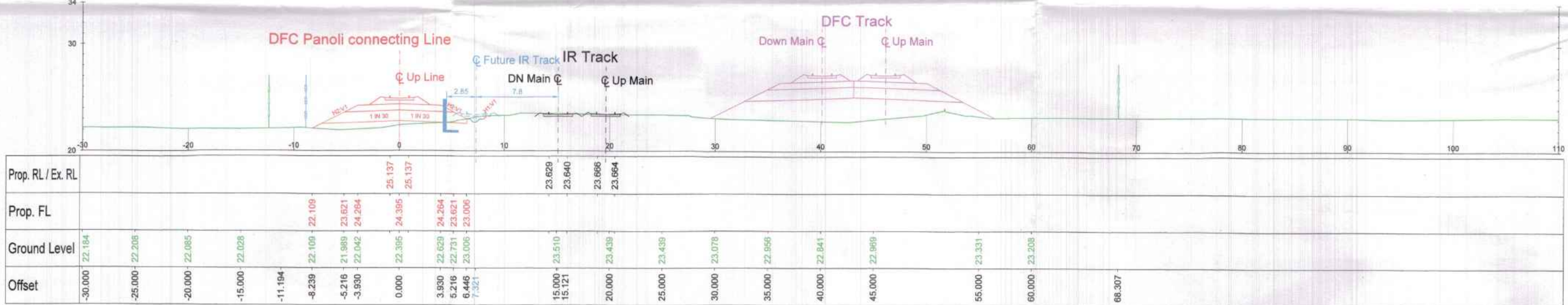
JOB NO:	8309	SIZE:	A1	STATUS:	
NAME:	ANLI	SION:	PROJECTION	TO:	(INCEPTION)
DRWN:	SRG	SVK		TO:	(TECHNICAL)
CHKD:	SVK	SVK		CD:	(CONSTRUCTION)
APPD:	SVK	SVK		BD:	(AS BUILT)
SCALE:	1:250	DATE:	08-JUL-2019		
DRG. NO.:	13/AL/DG/0171-CD			REV:	REV-3



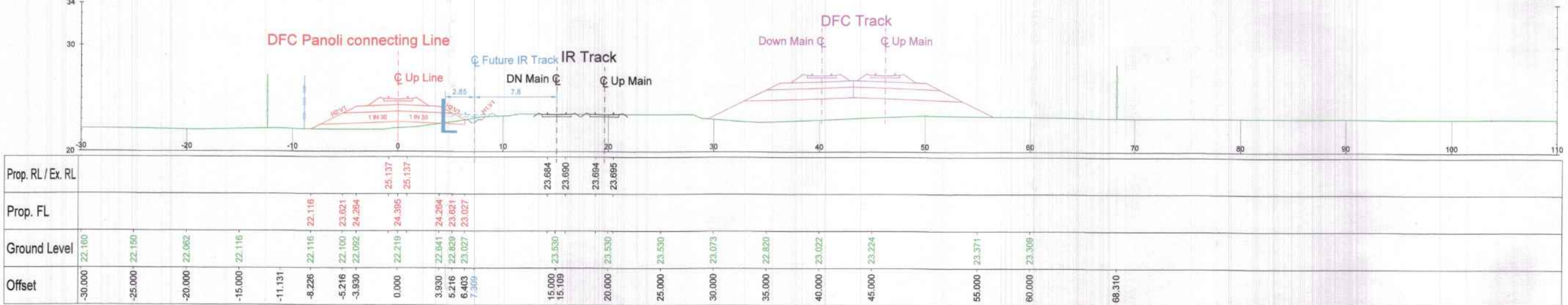
Chainage 61+300.000



Chainage 61+320.000



Chainage 61+340.000

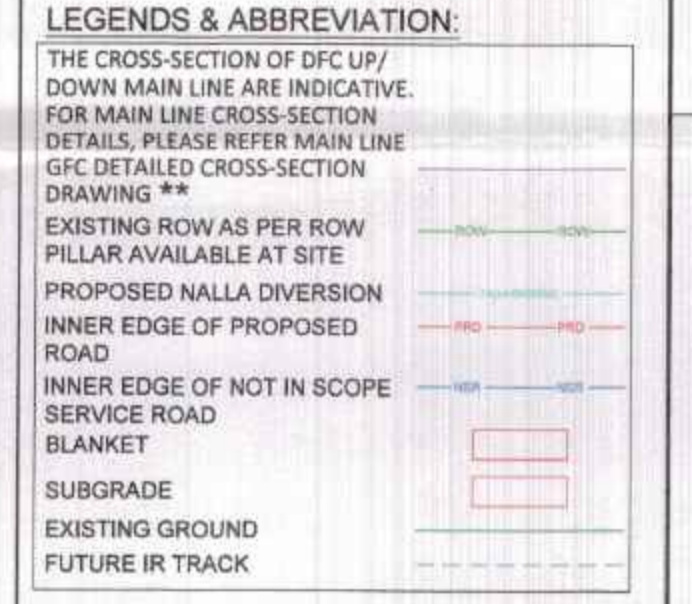


Chainage 61+360.000

PMC-2R OCG-OCI-NK-NKI-RITES
 Date: 01.02.2020
 (NAVEEN CHOPRA)
 Alignment Engineer
 For 'The Engineer' for WDFC Phase -2

- NOTES:
- ALL DIMENSIONS ARE IN METERS AND CHAINAGES ARE IN KILOMETERS UNLESS OTHERWISE STATED.
 - EXISTING WORK IS SHOWN IN BLACK.
 - PROPOSED WORK IS SHOWN IN RED.
 - CHAINAGES SHOWN ARE AS PER DFC DOWN MAIN TRACK (I.E. ADJACENT TO IR TRACK).
 - DETAILED CROSS SECTIONS ARE BASED ON APPROVED ALIGNMENT DRAWING 13/AL/DG/0061E TO 0078E (NONOC RECEIVED WIDE LETTER 'L' NO. LOJGG/DFCC/CMT/CTP-13/1906/25094 (DATED 07-JUNE-2019)
 - DETAILED CROSS SECTIONS ARE PREPARED WITH REFERENCE TO APPROVED TYPICAL CROSS-SECTIONS EXCEPT THE FORMATION WIDTH WHICH IS CHANGED FROM 13.5M TO 13.80M WIDE ENGINEER LETTER NO. LOJGG/DFCC/CMT/CTP-13/1702/2913 (DATED 22-FEBRUARY-2017).
 - TRACK FORMATION CROSS FALL - 1:30.
 - FOR THE LOCATION OF STRUCTURES REFER TO RELEVANT GENERAL ARRANGEMENT DRAWINGS.
 - FOR DRAINAGE DETAILS, REFER TO LATEST STORM WATER DRAIN PLAN & PROFILE DRAWING AND TYPICAL DRAINAGE CROSS SECTION DETAILS SUBMITTED SEPARATELY AS DETAILED BELOW.
 - FOR GROUND IMPROVEMENT, REFER TO RELEVANT DRAWINGS SUBMITTED SEPARATELY AS DETAILED BELOW.
 - THE DETAILS OF FORMATION LEVELS, OFFSET DISTANCE BETWEEN IR UP LINE AND DFC DOWN LINE AND NOT IN SCOPE OF CTP13 CHAINAGE LIMITS SHALL BE VERIFIED WITH APPROVED ALIGNMENT DRAWINGS.
 - FOR EARTH RETAINING STRUCTURE DETAILS, REFER TO RELEVANT DRAWINGS SUBMITTED SEPARATELY AS DETAILED BELOW.
 - FOR DIVERSION OF ROAD'S DRAINAGE ETC., REFER TO RELEVANT DIVERSION DRAWINGS SUBMITTED SEPARATELY.
 - IF ROW IS GREATER THAN CROSS-SECTION LIMIT, THE ROW LINE IS NOT SHOWN CROSS SECTION DRAWING AND SAME SHALL BE TAKEN FROM ALIGNMENT DRAWINGS/ROW VALIDATION REPORT. THE LINES SHALL BE RECONFIRMED AT SITE AS PER ACTUAL GROUND LEVELS.
 - PROVISION SHALL BE MADE FOR TRACK CROSSINGS OF S&T CABLES AS PER CONTRACT REQUIREMENT.

- REFERENCE TO DRAWINGS: (LATEST REVISION)
- 13/ST/DG/1100 ... DETAILS OF RCC RETURN WALL FOR EMBANKMENT (ON ROW SIDE)
 - 13/GE/DD/0762 ... GROUND IMPROVEMENT FOR EXPANSIVE SOIL FOR EMBANKMENT STRETCH FROM CH 104.000 KM TO 126.000 KM
 - 13/GE/DD/0763 ... GROUND IMPROVEMENT FOR EXPANSIVE SOIL FOR EMBANKMENT STRETCH FROM CH. 126.000km TO 131.000km
 - 13/GE/DD/0765 ... GROUND IMPROVEMENT FOR EXPANSIVE SOIL FOR EMBANKMENT STRETCH FROM CH. 126.000km TO 131.000km
 - 13/DE/DD/0766 ... GROUND IMPROVEMENT FOR EMBANKMENT STRETCH FROM CH. 126.000km TO 131.000km



GOOD FOR CONSTRUCTION
 EXPRESS FREIGHT CONSORTIUM
 WDFCCIL - CTP-13
 Contractor's Representative: [Signature] Date: []

N. RAMAKRISHNA RAJU
 Chief Design Engineer



PROJECT: WESTERN DEDICATED FREIGHT CORRIDOR ADDITIONAL SCOPE OF CONTRACT PACKAGE - 13 PROPOSED DFC CONNECTIVITY BETWEEN PANOLI (IR) TO NEW SANJALI (DFC)

EMPLOYER: DEDICATED FREIGHT CORRIDOR CORPORATION OF INDIA LTD.

PMC: PMC-2R ORIENTAL CONSULTANTS GLOBAL CONSORTIUM OCG - OCI - NK - NKI - RITES

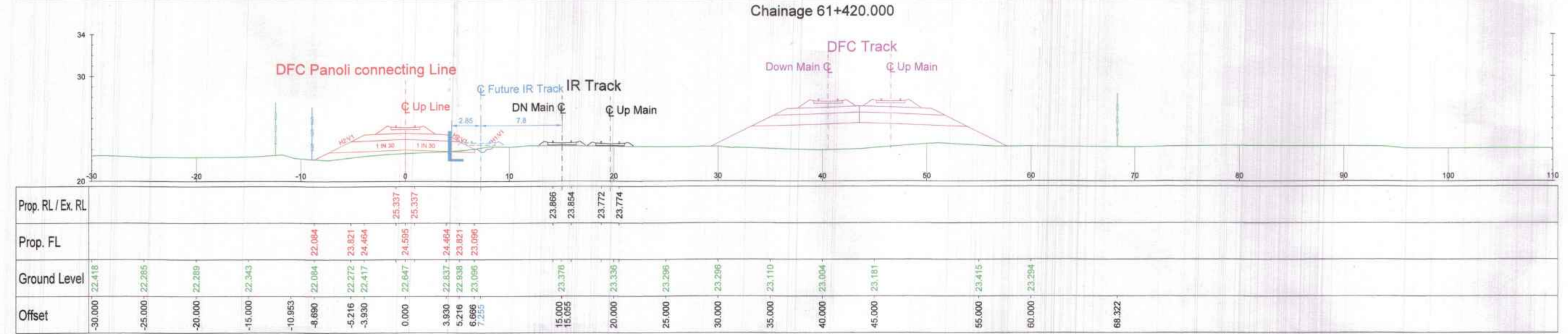
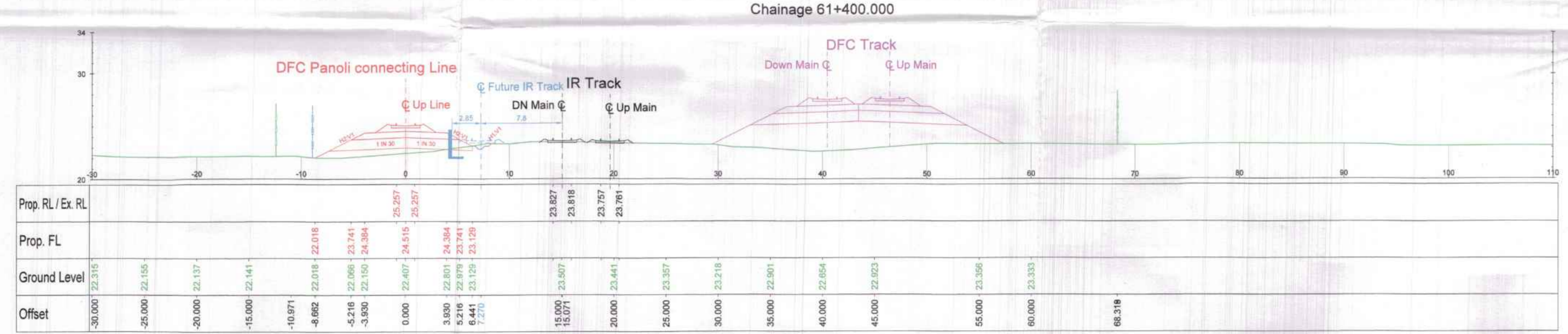
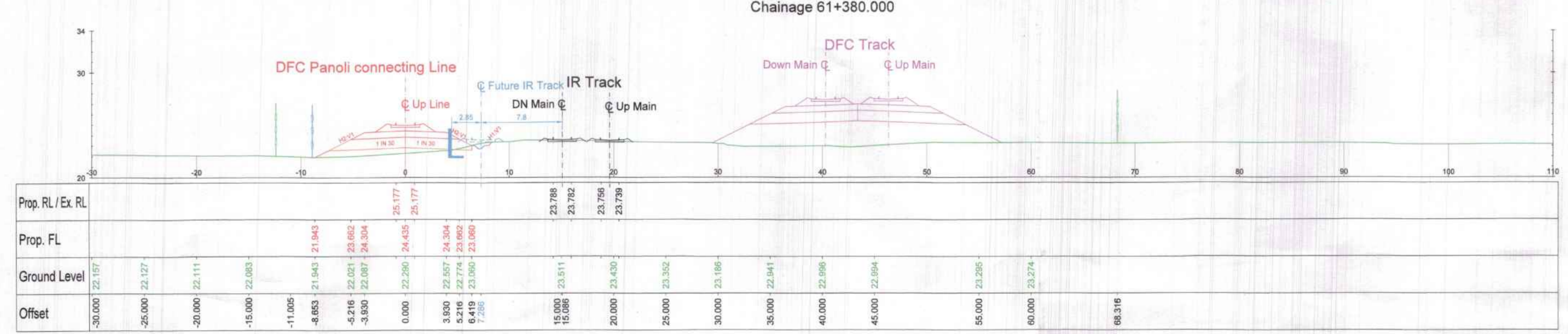
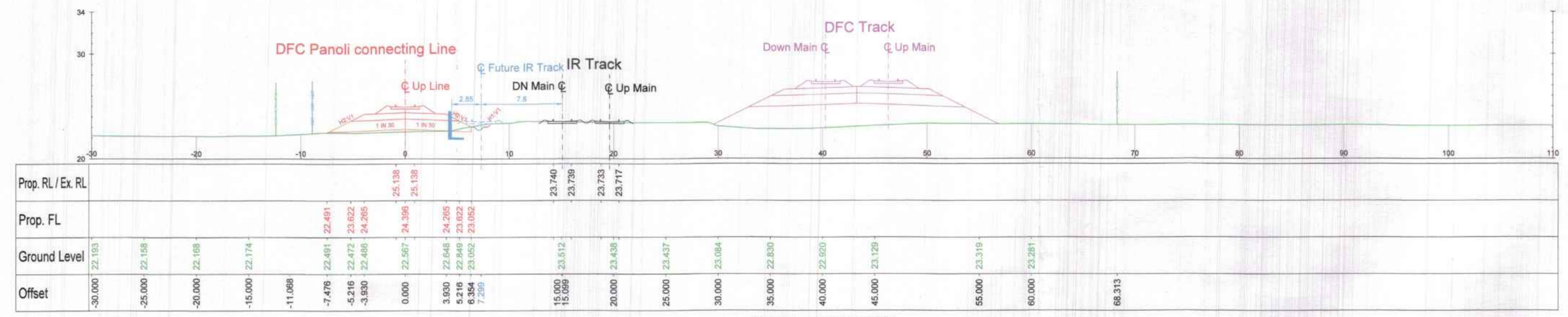
CONTRACTOR: EXPRESS FREIGHT CONSORTIUM

DESIGNER: STUP Consultants Pvt. Ltd.

TITLE: DETAILED CROSS SECTIONS FROM CH. 61+300 TO CH. 61+360

JOB NO.	8309	SIZE	A1	STATUS	
NAME	ANJU	SIGN	[Signature]	PROJECTION	ID: (CONCEPTION)
DSGN	SRG	[Signature]	[Signature]		ID: (TECHNICAL)
CHKD	SVK	[Signature]	[Signature]		CD: (CONSTRUCTION)
APPO	SVK	[Signature]	[Signature]		BD: (AS BUILT)
SCALE	1:250	DATE	08-JUL-2019		

DRG. NO. 13/AL/DG/0176-CD REV-3



PMC-2R OCG-OCI-NKI-RITES
 Checked: P.P. [Signature]
 Reviewed: [Signature]
 Date: 04.02.2020
 (NAVEEN CHOPRA)
 Alignment Engineer
 PMC-2R (OCG Consortium)
 For 'The Engineer' for WDFC Phase - 2

- NOTES:
- ALL DIMENSIONS ARE IN METERS AND CHAINAGES ARE IN KILOMETERS UNLESS OTHERWISE STATED.
 - EXISTING WORK IS SHOWN IN BLACK.
 - PROPOSED WORK IS SHOWN IN RED.
 - CHAINAGES SHOWN ARE AS PER DFC DOWN MAIN TRACK (I.E ADJACENT TO IR TRACK).
 - DETAILED CROSS SECTIONS ARE BASED ON APPROVED ALIGNMENT DRAWING 13/AL/DG/0061E TO 0078E (NONDC RECEIVED VIDE LETTER 'L' NO. L/OCCG/DFCC/CTP-13/1906/25094 (DATED 07-JUNE-2019)).
 - DETAILED CROSS SECTIONS ARE PREPARED WITH REFERENCE TO APPROVED TYPICAL CROSS-SECTIONS EXCEPT THE FORMATION WIDTH WHICH IS CHANGED FROM 13.5M TO 13.86M VIDE ENGINEER LETTER NO. - L/OCCG/DFCC/CTP-13/1702/2513 (DATED 22-FEBRUARY-2017).
 - TRACK FORMATION CROSS FALL - 1:30.
 - FOR THE LOCATION OF STRUCTURES REFER TO RELEVANT GENERAL ARRANGEMENT DRAWINGS.
 - FOR DRAINAGE DETAILS, REFER TO LATEST STORM WATER DRAIN PLAN & PROFILE DRAWINGS AND TYPICAL DRAINAGE CROSS SECTION DETAILS SUBMITTED SEPARATELY AS DETAILED BELOW.
 - FOR GROUND IMPROVEMENT, REFER TO RELEVANT DRAWINGS SUBMITTED SEPARATELY AS DETAILED BELOW.
 - THE DETAILS OF FORMATION LEVELS, OFFSET DISTANCE BETWEEN IR UP LINE AND DFC DOWN LINE AND NOT IN SCOPE OF CTP13 CHAINAGE LIMITS SHALL BE VERIFIED WITH APPROVED ALIGNMENT DRAWINGS.
 - FOR EARTH RETAINING STRUCTURE DETAILS, REFER TO RELEVANT DRAWINGS SUBMITTED SEPARATELY AS DETAILED BELOW.
 - FOR DIVERSION OF ROAD/STREAM/NALLA ETC, REFER TO RELEVANT DIVERSION DRAWINGS SUBMITTED SEPARATELY.
 - IF ROW IS GREATER THAN CROSS-SECTION LIMIT, DRAWING AND SAME SHALL BE TAKEN FROM ALIGNMENT DRAWINGS/ROW VALIDATION REPORT. THE LINES SHALL BE RECONFIRMED AT SITE AS PER ACTUAL GROUND LEVELS.
 - PROVISION SHALL BE MADE FOR TRACK CROSSINGS OF SUBMERGED CABLES AS PER CONTRACT REQUIREMENT.

REFERENCE TO DRAWINGS: (LATEST REVISION)

13/ST/DG/1100 ... DETAILS OF RCC RETURN WALL FOR EMBANKMENT (ON ROW SIDE)

13/GE/DD/0762 ... GROUND IMPROVEMENT FOR EXPANSIVE SOIL FOR EMBANKMENT SRETCH FROM CH 104.000 KM TO 126.000 KM

13/GE/DD/0763 ... GROUND IMPROVEMENT FOR EXPANSIVE SOIL FOR EMBANKMENT SRETCH FROM CH. 128.000km TO 131.000km

13/GE/DD/0765 ... GROUND IMPROVEMENT FOR EXPANSIVE SOIL FOR EMBANKMENT SRETCH FROM CH. 128.000km TO 131.000km

13/DE/DD/0766 ... GROUND IMPROVEMENT FOR EXPANSIVE SOIL FOR EMBANKMENT SRETCH FROM CH. 128.000km TO 131.000km

LEGENDS & ABBREVIATION:

THE CROSS-SECTION OF DFC UP/DOWN MAIN LINE ARE INDICATIVE. FOR MAIN LINE CROSS-SECTION DETAILS, PLEASE REFER MAIN LINE GFC DETAILED CROSS-SECTION DRAWING **

EXISTING ROW AS PER ROW PILLAR AVAILABLE AT SITE

PROPOSED NALLA DIVERSION

INNER EDGE OF PROPOSED ROAD

INNER EDGE OF NOT IN SCOPE SERVICE ROAD

BLANKET

SUBGRADE

EXISTING GROUND

FUTURE IR TRACK

GOOD FOR CONSTRUCTION
 EXPRESS FREIGHT CONSORTIUM
 WDFCCIL - CTP-13
 Contractor's Representative: [Signature] Date: []

N. RAMAKRISHNA RAJU
 Chief Design Engineer

STUP CONSULTANTS PVT. LTD.
 PLOT NO. 22-A
 SECTION-16-C
 PALM BEACH MARG,
 VASHTI,
 TEL: 48887777

NO.	DATE	REVISION	ISSUED	DESIGNED	CHECKED	APPROVED
3	14-NOV-19	ISSUED AS PER COMMENTS (L10) (L11) (L12) (L13) (L14) (L15) (L16) (L17) (L18) (L19) (L20) (L21) (L22) (L23) (L24) (L25) (L26) (L27) (L28) (L29) (L30) (L31) (L32) (L33) (L34) (L35) (L36) (L37) (L38) (L39) (L40) (L41) (L42) (L43) (L44) (L45) (L46) (L47) (L48) (L49) (L50) (L51) (L52) (L53) (L54) (L55) (L56) (L57) (L58) (L59) (L60) (L61) (L62) (L63) (L64) (L65) (L66) (L67) (L68) (L69) (L70) (L71) (L72) (L73) (L74) (L75) (L76) (L77) (L78) (L79) (L80) (L81) (L82) (L83) (L84) (L85) (L86) (L87) (L88) (L89) (L90) (L91) (L92) (L93) (L94) (L95) (L96) (L97) (L98) (L99) (L100) (L101) (L102) (L103) (L104) (L105) (L106) (L107) (L108) (L109) (L110) (L111) (L112) (L113) (L114) (L115) (L116) (L117) (L118) (L119) (L120) (L121) (L122) (L123) (L124) (L125) (L126) (L127) (L128) (L129) (L130) (L131) (L132) (L133) (L134) (L135) (L136) (L137) (L138) (L139) (L140) (L141) (L142) (L143) (L144) (L145) (L146) (L147) (L148) (L149) (L150) (L151) (L152) (L153) (L154) (L155) (L156) (L157) (L158) (L159) (L160) (L161) (L162) (L163) (L164) (L165) (L166) (L167) (L168) (L169) (L170) (L171) (L172) (L173) (L174) (L175) (L176) (L177) (L178) (L179) (L180) (L181) (L182) (L183) (L184) (L185) (L186) (L187) (L188) (L189) (L190) (L191) (L192) (L193) (L194) (L195) (L196) (L197) (L198) (L199) (L200) (L201) (L202) (L203) (L204) (L205) (L206) (L207) (L208) (L209) (L210) (L211) (L212) (L213) (L214) (L215) (L216) (L217) (L218) (L219) (L220) (L221) (L222) (L223) (L224) (L225) (L226) (L227) (L228) (L229) (L230) (L231) (L232) (L233) (L234) (L235) (L236) (L237) (L238) (L239) (L240) (L241) (L242) (L243) (L244) (L245) (L246) (L247) (L248) (L249) (L250) (L251) (L252) (L253) (L254) (L255) (L256) (L257) (L258) (L259) (L260) (L261) (L262) (L263) (L264) (L265) (L266) (L267) (L268) (L269) (L270) (L271) (L272) (L273) (L274) (L275) (L276) (L277) (L278) (L279) (L280) (L281) (L282) (L283) (L284) (L285) (L286) (L287) (L288) (L289) (L290) (L291) (L292) (L293) (L294) (L295) (L296) (L297) (L298) (L299) (L300) (L301) (L302) (L303) (L304) (L305) (L306) (L307) (L308) (L309) (L310) (L311) (L312) (L313) (L314) (L315) (L316) (L317) (L318) (L319) (L320) (L321) (L322) (L323) (L324) (L325) (L326) (L327) (L328) (L329) (L330) (L331) (L332) (L333) (L334) (L335) (L336) (L337) (L338) (L339) (L340) (L341) (L342) (L343) (L344) (L345) (L346) (L347) (L348) (L349) (L350) (L351) (L352) (L353) (L354) (L355) (L356) (L357) (L358) (L359) (L360) (L361) (L362) (L363) (L364) (L365) (L366) (L367) (L368) (L369) (L370) (L371) (L372) (L373) (L374) (L375) (L376) (L377) (L378) (L379) (L380) (L381) (L382) (L383) (L384) (L385) (L386) (L387) (L388) (L389) (L390) (L391) (L392) (L393) (L394) (L395) (L396) (L397) (L398) (L399) (L400) (L401) (L402) (L403) (L404) (L405) (L406) (L407) (L408) (L409) (L410) (L411) (L412) (L413) (L414) (L415) (L416) (L417) (L418) (L419) (L420) (L421) (L422) (L423) (L424) (L425) (L426) (L427) (L428) (L429) (L430) (L431) (L432) (L433) (L434) (L435) (L436) (L437) (L438) (L439) (L440) (L441) (L442) (L443) (L444) (L445) (L446) (L447) (L448) (L449) (L450) (L451) (L452) (L453) (L454) (L455) (L456) (L457) (L458) (L459) (L460) (L461) (L462) (L463) (L464) (L465) (L466) (L467) (L468) (L469) (L470) (L471) (L472) (L473) (L474) (L475) (L476) (L477) (L478) (L479) (L480) (L481) (L482) (L483) (L484) (L485) (L486) (L487) (L488) (L489) (L490) (L491) (L492) (L493) (L494) (L495) (L496) (L497) (L498) (L499) (L500) (L501) (L502) (L503) (L504) (L505) (L506) (L507) (L508) (L509) (L510) (L511) (L512) (L513) (L514) (L515) (L516) (L517) (L518) (L519) (L520) (L521) (L522) (L523) (L524) (L525) (L526) (L527) (L528) (L529) (L530) (L531) (L532) (L533) (L534) (L535) (L536) (L537) (L538) (L539) (L540) (L541) (L542) (L543) (L544) (L545) (L546) (L547) (L548) (L549) (L550) (L551) (L552) (L553) (L554) (L555) (L556) (L557) (L558) (L559) (L560) (L561) (L562) (L563) (L564) (L565) (L566) (L567) (L568) (L569) (L570) (L571) (L572) (L573) (L574) (L575) (L576) (L577) (L578) (L579) (L580) (L581) (L582) (L583) (L584) (L585) (L586) (L587) (L588) (L589) (L590) (L591) (L592) (L593) (L594) (L595) (L596) (L597) (L598) (L599) (L600) (L601) (L602) (L603) (L604) (L605) (L606) (L607) (L608) (L609) (L610) (L611) (L612) (L613) (L614) (L615) (L616) (L617) (L618) (L619) (L620) (L621) (L622) (L623) (L624) (L625) (L626) (L627) (L628) (L629) (L630) (L631) (L632) (L633) (L634) (L635) (L636) (L637) (L638) (L639) (L640) (L641) (L642) (L643) (L644) (L645) (L646) (L647) (L648) (L649) (L650) (L651) (L652) (L653) (L654) (L655) (L656) (L657) (L658) (L659) (L660) (L661) (L662) (L663) (L664) (L665) (L666) (L667) (L668) (L669) (L670) (L671) (L672) (L673) (L674) (L675) (L676) (L677) (L678) (L679) (L680) (L681) (L682) (L683) (L684) (L685) (L686) (L687) (L688) (L689) (L690) (L691) (L692) (L693) (L694) (L695) (L696) (L697) (L698) (L699) (L700) (L701) (L702) (L703) (L704) (L705) (L706) (L707) (L708) (L709) (L710) (L711) (L712) (L713) (L714) (L715) (L716) (L717) (L718) (L719) (L720) (L721) (L722) (L723) (L724) (L725) (L726) (L727) (L728) (L729) (L730) (L731) (L732) (L733) (L734) (L735) (L736) (L737) (L738) (L739) (L740) (L741) (L742) (L743) (L744) (L745) (L746) (L747) (L748) (L749) (L750) (L751) (L752) (L753) (L754) (L755) (L756) (L757) (L758) (L759) (L760) (L761) (L762) (L763) (L764) (L765) (L766) (L767) (L768) (L769) (L770) (L771) (L772) (L773) (L774) (L775) (L776) (L777) (L778) (L779) (L780) (L781) (L782) (L783) (L784) (L785) (L786) (L787) (L788) (L789) (L790) (L791) (L792) (L793) (L794) (L795) (L796) (L797) (L798) (L799) (L800) (L801) (L802) (L803) (L804) (L805) (L806) (L807) (L808) (L809) (L810) (L811) (L812) (L813) (L814) (L815) (L816) (L817) (L818) (L819) (L820) (L821) (L822) (L823) (L824) (L825) (L826) (L827) (L828) (L829) (L830) (L831) (L832) (L833) (L834) (L835) (L836) (L837) (L838) (L839) (L840) (L841) (L842) (L843) (L844) (L845) (L846) (L847) (L848) (L849) (L850) (L851) (L852) (L853) (L854) (L855) (L856) (L857) (L858) (L859) (L860) (L861) (L862) (L863) (L864) (L865) (L866) (L867) (L868) (L869) (L870) (L871) (L872) (L873) (L874) (L875) (L876) (L877) (L878) (L879) (L880) (L881) (L882) (L883) (L884) (L885) (L886) (L887) (L888) (L889) (L890) (L891) (L892) (L893) (L894) (L895) (L896) (L897) (L898) (L899) (L900) (L901) (L902) (L903) (L904) (L905) (L906) (L907) (L908) (L909) (L910) (L911) (L912) (L913) (L914) (L915) (L916) (L917) (L918) (L919) (L920) (L921) (L922) (L923) (L924) (L925) (L926) (L927) (L928) (L929) (L930) (L931) (L932) (L933) (L934) (L935) (L936) (L937) (L938) (L939) (L940) (L941) (L942) (L943) (L944) (L945) (L946) (L947) (L948) (L949) (L950) (L951) (L952) (L953) (L954) (L955) (L956) (L957) (L958) (L959) (L960) (L961) (L962) (L963) (L964) (L965) (L966) (L967) (L968) (L969) (L970) (L971) (L972) (L973) (L974) (L975) (L976) (L977) (L978) (L979) (L980) (L981) (L982) (L983) (L984) (L985) (L986) (L987) (L988) (L989) (L990) (L991) (L992) (L993) (L994) (L995) (L996) (L997) (L998) (L999) (L1000)				

PROJECT: WESTERN DEDICATED FREIGHT CORRIDOR
 ADDITIONAL SCOPE OF CONTRACT PACKAGE - 13
 PROPOSED DFC CONNECTIVITY BETWEEN PANOLI (IR) TO NEW SANJALI (DFC)

EMPLOYER: DEDICATED FREIGHT CORRIDOR CORPORATION OF INDIA LTD.

PMC: PMC-2R ORIENTAL CONSULTANTS GLOBAL CONSORTIUM OCG - OCI - NK - NKI - RITES

CONTRACTOR: EXPRESS FREIGHT CONSORTIUM

DESIGNER: STUP Consultants Pvt. Ltd.

TITLE: DETAILED CROSS SECTIONS FROM CH. 61+380 TO CH. 61+440

JOB NO.	8306	SIZE	A1	STATUS
DRWN	ACT	PROJECTION		ID: (INCEPTION)
DSGN	SRG	SCALE		TD: (TECHNICAL)
CHKD	SKP	SCALE		CD: (CONSTRUCTION)
APRD	SKP	SCALE		BD: (AS BUILT)
DRG NO.	13/AL/DG/0177-CD	DATE	08-JUL-2019	REV-3

